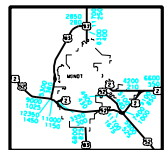
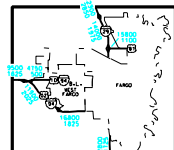


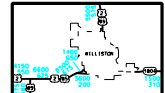
MANDAN AND BISMARCK



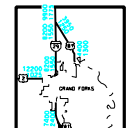
MINOT



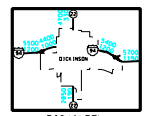
WEST FARGO AND FARGO



WILLISTON



GRAND FORKS



WAPETON



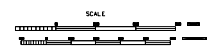
DICKINSON

2002 TRAFFIC VOLUME MAP

STATE OF NORTH DAKOTA

PREPARED BY THE NORTH DAKOTA DEPARTMENT OF TRANSPORTATION PLANNING AND PROGRAMMING DIVISION

IN COOPERATION WITH THE U.S. DEPARTMENT OF TRANSPORTATION FEDERAL HIGHWAY ADMINISTRATION



TRAFFIC LEGEND
 AADT (Average Annual Daily Traffic) - 2500
 COMMERCIAL TRUCK TRAFFIC - 150
 THE TRAFFIC FIGURES ARE THE TOTAL AT THE CLOSEST HIGHWAY INTERSECTION OR TOWN.

LEGEND
 STATE LINE - ————
 COUNTY LINE - - - - -
 STATE CAPITAL - ●
 COUNTY SEAT - ●
 INCORPORATED CITY - ●
 INTERSTATE NUMBERED HIGHWAY -
 US NUMBERED HIGHWAY -
 STATE HIGHWAY SYSTEM -
 CONTINUOUS COUNT LOCATION -