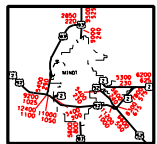
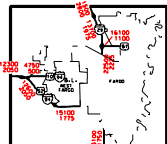


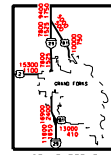
MANDAN AND BISMARCK



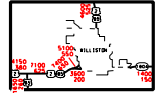
MINOT



WEST FARGO AND FARGO



GRAND FORKS



WILLISTON



WAHPETON



DICKINSON

2001
TRAFFIC VOLUME MAP

STATE OF
NORTH DAKOTA

PREPARED BY THE
NORTH DAKOTA DEPARTMENT OF TRANSPORTATION
PLANNING AND PROGRAMMING DIVISION
IN COOPERATION WITH THE
U.S. DEPARTMENT OF TRANSPORTATION
FEDERAL HIGHWAY ADMINISTRATION



SCALE



TRAFFIC LEGEND
 AADT (Average Annual Daily Traffic) - 2500
 COMMERCIAL TRUCK TRAFFIC - 150
 THE TRAFFIC FIGURES ARE THE TOTAL AT THE CLOSEST HIGHWAY INTERSECTION OR TOWN

LEGEND

- STATE LINE - ————
- COUNTY LINE - - - - -
- STATE CAPITOL - ●
- COUNTY SEAT - ●
- INCORPORATED CITY - *
- INTERSTATE NUMBERED HIGHWAY -
- US NUMBERED HIGHWAY -
- STATE HIGHWAY SYSTEM -
- CONTINUOUS COUNT LOCATION -