AUTOMATIC TRAFFIC DATA

May 2021

Prepared by
NORTH DAKOTA DEPARTMENT OF TRANSPORTATION
BISMARCK, NORTH DAKOTA
www.dot.nd.gov

DIRECTOR
William T. Panos

PLANNING AND ASSET MANAGEMENT DIVISION
Scott D. Zainhofsky, P. E., Director

Principal Author
Nickie Reis, Traffic Data Section

CONTENTS

The Fast Lane

Part 1 - ALL TRAFFIC

1. ATR Locations
2. ATR Locations Map
3. WIM Locations Map
4. Average Daily Traffic Graph
5. Average Daily Traffic Year to Date Graph
6. ADT and Percent Change by Functional Class
7. ADT and Percent Change by Station

Part 2 -TRUCK TRAFFIC

1. ATR Locations
2. Average Daily Traffic Graph – Trucks
3. Average Daily Traffic Year to Date Graph – Trucks
4. ADT and Percent Change by Functional Class
5. ADT and Percent Change by Station

More detailed information is available and can be obtained by contacting Nickie Reis, Traffic Data Section of the Planning and Asset Management Division of the North Dakota Department of Transportation, 608 East Boulevard Ave, Bismarck, ND 58505, (701)328-3458 or nreis@nd.gov

The Fast Lane

(When you just don't have time for the whole report)

May 2021

In the following observations, when I talk about increases and decreases, I am referring to how the numbers compared to the same month one year before. For example: May 2021 versus May 2020. We are now breaking this report down into two parts: Part 1 gives overall information about all the vehicles passing the recording devices and Part 2 deals only with truck traffic.

Part 1 – ALL TRAFFIC

Graph

When we total all the traffic at all the ATRs, we see a graphic depiction of how this year's traffic compares to last year's. For this month, the traffic is 22.2 % higher than it was last May.

Functional Class Groups

When we break the state's highways down into the various classes of highways, we see some interesting facts. Let's look at the following functional classes:

- **Urban Interstate 94 –** increased 25.3 %
- **Rural Interstate 94 –** increased 36.1 %
- **Urban Interstate 29 (this group is comprised of only one station) –** increased 35.2 %
- **Rural Interstate 29 –** increased 37.4 %
- **Rural Principal Arterial –** increased 14.2 %
- **Rural Minor Arterial –** increased 11.6 %
- **Rural Major Collector – State –** increased 11.6 %
- **Rural Major Collector – County –** increased 7.8 %
- **Urban Principal Arterial –** increased 19.5 %
- **Urban Minor Arterial –** increased 23.6 %
- **Urban Collector & Local Urban (this group is comprised of only one station) -** increased 7.9 %

Individual Stations

Compared to last May, 76 of the 81 stations showed an increase. Of the remaining 5 stations, 5 decreased and 0 had no change.

Part 2 – TRUCK TRAFFIC

Graph

When we total just the truck traffic at all the ATRs, we see a graphic depiction of how this year's traffic compares to last year's. For this month, truck traffic is 13.9 % higher than it was last May.

Functional Class Groups

- **Urban Interstate –** increased 16.4 %
- **Rural Interstate –** increased 19.2 %
- **Rural Principal Arterial –** increased 11.0 %
- **Rural Minor Arterial –** increased 22.2 %
- **Rural Major Collector – State –** decreased 9.0 %
- **Rural Major Collector – County –** decreased 2.5 %
- **Urban Principal Arterial –** increased 5.4 %

Individual Stations

Of the 73 stations that could be used to compare trucks, 56 increased from May 2020. Of the remaining 17 stations, 17 decreased and 0 did not change. The western 1/3 saw 29% of its stations decrease compared to 10% in the eastern 1/3 & 26% in the central 1/3.

PART 1

ALL TRAFFIC

NORTH DAKOTA DEPARTMENT OF TRANSPORTATION
ATR LOCATIONS

STATION	NAME	HIGHWAY	REF POINT	OFF SET	TYPE	LOCATION
URBAN INTERSTATE 94						
217	FARGO (U)	94	352.000	0.3327	Class	RED RIVER BRIDGE
283	BISMARCK (U)	94	158.000	0.8538	Class	0.4 MILES WEST OF US 83 INT.
RURAL INTERSTATE 94						
207	MEDINA	94	231.000	0.2923	Class	0.9 MILES EAST OF MEDINA
223	NEW SALEM	94	126.000	0.8803	Class	0.8 MILES WEST OF ND 31 INT.
245	TOWER CITY	94	312.000	0.5100	Class	2.3 MILES WEST OF BUFFALO INT.
279	PAINTED CANYON	94	34.000	0.6637	Class	7.8 MILES WEST OF US 85 INT.
URBAN INTERSTATE 29						
235	FARGO (U)	29	66.255	0.5725	Class	NORTH OF 12TH AVE.
RURAL INTERSTATE 29						
211	BUXTON	29	112.000	0.8614	Class	4.0 MILES NORTH OF MAYVILLE INT.
243	BOWESMONT	29	196.014	0.5726	Class	0.5 MILES NORTH OF BOWESMONT
265	MOORETON	29	25.000	0.0149	Class	2.5 MILES NORTH OF ND 13
285	DAVENPORT	29	55.000	0.4798	Class	1.3 MILES NORTH OF DAVENPORT INT
RURAL PRINCIPAL ARTERIAL						
201	RAY	2	51.000	0.2986	Class	2.1 MILES WEST OF RAY
203	MAX	83	168.000	0.9400	Class	3.3 MILES SOUTH OF ND 53
205	GWINNER	13	337.000	0.2241	Class	2.1 MILES WEST OF ND 32
215	JAMESTOWN	52	259.000	0.5408	Class	2.5 MILES NORTH OF JAMESTOWN
219	MANDAN	6	55.000	0.8718	Class	11.0 MILES SOUTH OF MANDAN
221	FAIRFIELD	85	80.000	0.8850	Class	5.1 MILES NORTH OF I-94
229	COOPERSTOWN	200	345.000	0.2602	Class	4.0 MILES EAST OF COOPERSTOWN
233	FOXHOLM	52	78.000	0.2600	Class	1.5 MILES SOUTHEAST OF FOXHOLM
237	NEKOMA	1	205.000	0.2195	Class	8.5 MILES SOUTH LANGDON
239	NEW TOWN	23	42.000	0.8986	Class	4.7 MILES EAST OF ND 22
241	BOTTINEAU	5	173.000	0.9523	Class	0.2 MILES WEST OF ND 14
251	HAGUE	83	1.000	0.1144	Class	1.1 MILES NORTH OF SOUTH DAKOTA LINE
253	RUGBY	2	207.000	0.3265	Class	3.5 MILES WEST OF ND 3
255	CROSBY	5	28.000	0.7521	Class	6.0 MILES WEST OF CROSBY
257	WILLISTON	2	2.000	0.3979	Class	2.4 MILES EAST OF MONTANA LINE
261	CARRINGTON	281	117.000	0.9013	Class	5.5 MILES NORTH OF JUNCTION WITH HWY 200
271	GOLDEN VALLEY	200	131.000	0.0000	Class	0.7 MILES EAST OF GOLDEN VALLEY
273	NEW LEIPZIG	21	67.000	0.5500	Class	2.1 MILES WEST OF ND 49
281	SAWYER	52	102.000	0.7136	Class	WEST OF SAWYER
297	WILLISTON_NW	85	193.000	0.7000	Class	NW WILLISTON TRUCK RELIEVER ROUTE
299	KILLDEER200W	200	88.000	0.5200	Class	6.7 MILES WEST OF JCT. ND 22 AND ND 200
303	MICHIGAN	2	296.000	0.6500	Class	4.0 MILES EAST OF ND 1
307	WASHBURN	83	130.000	0.7300	Class	NORTH OF WASHBURN
309	NEWTOWN_EAST	23	58.000	0.7000	Class	8.4 MILES EAST OF NEW TOWN
311	WILLISTON_2N	2	27.000	0.6300	Class	5.2 MILES NORTH OF WILLISTON
315	RYDER_E23___	23	102.000	0.2000	Class	3.3 MILES WEST OF THE JUNCTION WITH US 83
337	BLAISDELL_E2	2	107.000	0.1000	Class	1.0 MILES EAST OF BLAISDELL
339	GRASSY_BUTTE	85	113.000	0.8500	Class	1.3 MILES NORTH OF GRASSY BUTTE
341	ALEXANDER85W	85	162.000	0.2080	Class	1/2 MILE W OF ALEXANDER
343	WATFORD_E23_	23	10.000	0.7000	Class	9.1 MILES EAST OF WATFORD CITY
345	WILLIAMS_N85	85	205.000	0.4800	Class	15.4 MILES NORTH OF WILLISTON
349	BEULAH_S49__	49	91.000	0.7700	Class	10.5 MILES SOUTH OF BEULAH
351	COLUMBUS_W5	5	52.000	0.2000	Class	3.2 MILES EAST OF NOONAN
353	GRANVILLE_E2	2	177.000	0.7600	Class	8.3 MILES EAST OF GRANVILLE
355	MOHALL_W5___	5	121.000	0.9700	Class	3.6 MILES WEST OF MOHALL
419	EMERADO_W2	2	340.000	0.5000	Class	2.5 MILES WEST OF EMERADO
423	HARVEY_N3___	3	165.000	0.5600	Class	5.6 MILES NORTH OF HARVEY
429	LAKOTA_S1___	1	160.000	0.3800	Class	1.6 MILES SOUTH OF LAKOTA
447	DUNSEITH_E__	281	250.000	0.2700	Class	2.95 MILES EAST OF DUNSEITH

NORTH DAKOTA DEPARTMENT OF TRANSPORTATION
ATR LOCATIONS

STATION	NAME	HIGHWAY	REF POINT	OFF SET	TYPE	LOCATION
RURAL PRINCIPAL ARTERIAL						
449	SHEYENNE_N__	281	141.000	0.4800	Class	2.5 MILES NORTH OF SHEYENNE
RURAL MINOR ARTERIAL						
231	GRAFTON	17	122.000	0.1293	Class	5.5 MILES WEST OF GRAFTON
247	COURTENAY	20	20.000	0.4196	Class	1.8 MILES SOUTH OF ND 9
249	GARRISON	37	54.000	0.9548	Class	1.0 MILES WEST OF GARRISON
275	HANNOVER	31	97.000	0.0758	Class	1.2 MILES NORTH OF HANNOVER
289	MANNING	22	81.000	0.5055	Class	SOUTH OF MANNING
291	MARMARTH	12	4.000	0.8670	Class	1.0 MILE WEST OF MARMARTH
293	KILLDEER	22	112.000	0.1350	Class	5.9 MILES NORTH OF KILLDEER
295	NECHE	18	239.000	0.3300	Class	1.2 MILES SOUTH OF NECHE
373	DICKINSON22S	22	57.000	0.2400	Class	11.4 MILES SOUTH OF DICKINSON
453	OAKES_S1____	1	13.000	0.3500	Class	3.0 MILES SOUTH OF OAKES
461	THOMPSON_W15	15	129.000	0.0000	Class	3.4 MILES WEST OF THOMPSON
727	ENDERLIN_E46	46	84.000	0.2000	Class	EAST EDGE OF ENDERLIN
759	WILTON_E36__	36	2.000	0.2600	Class	2.3 MILES SE OF WILTON
RURAL MAJOR COLLECTOR-STATE						
267	TRENTON	1804	329.000	0.8846	Class	1.5 MILES NORTHEAST OF TRENTON
493	ST_THOMAS_W_	66	117.000	0.4000	Class	5.7 MILES WEST OF ST. THOMAS
783	KULM_S56____	56	14.000	0.5800	Class	4.7 MILES SOUTH OF KULM
RURAL MAJOR COLLECTOR-COUNTY						
101	MINOT55ST_NE	5145 C	0.000	0.3000	Class	CMC 5145 - 0.3 MILES NORTH OF US2
103	MINOT46AV_NE	5138 C	8.000	0.2000	Class	CMC 5138 - 2.1 MILES EAST OF US 83
225	STERLING	836 C	14.000	0.2100	Class	CMC 0836 - 1.9 MILES WEST OF US 83
259	AYR				Volume	CMC 0918 - 12.0 MILES EAST OF AYR
277	REGENT				Volume	CMC 2117 - 2.0 MILES NORTH OF ND 21
URBAN PRINCIPAL ARTERIAL						
287	GRAND FORKS	81 B	942.000	0.4092	Class	S. WASHINGTON BETWEEN 24 AND 28 AVE. S.
501	FARGO (U)	81 B	925.000	0.3888	Volume	UNIVERSITY AVE. BET 15 AND 15 1/2 AVE.
503	BISMARCK (U)	810	5.000	0.5750	Class	BIS. EXPWY. SOUTH OF E. MAIN STREET
513	WFARGO_MAIN_ (U)	10 B	933.000	0.4400	Class	MAIN ST. WEST OF 15TH ST NW
603	WILLISTON (U)	2 B	900.000	0.6627	Volume	2ND ST. WEST OF 14TH AVE. WEST
605	MANDAN (U)	94 B	917.043	0.0939	Volume	EAST MAIN ST. WEST OF TWIN CITY DRIVE
URBAN MINOR ARTERIAL						
607	DICKINSON (U)				Volume	9TH ST. EAST BET. 2ND AVE. & 3RD AVE. EAST
611	MINOT (U)				Volume	UNIVERSITY AVE. BET 12TH ST. & 13TH ST. NW.
URBAN COLLECTOR AND LOCAL URBAN						
609	MINOT (U)				Volume	16TH AVE BET. 12TH ST SW. & 17TH AVE. SW.

Automatic Traffic Recorder (ATR) Locations

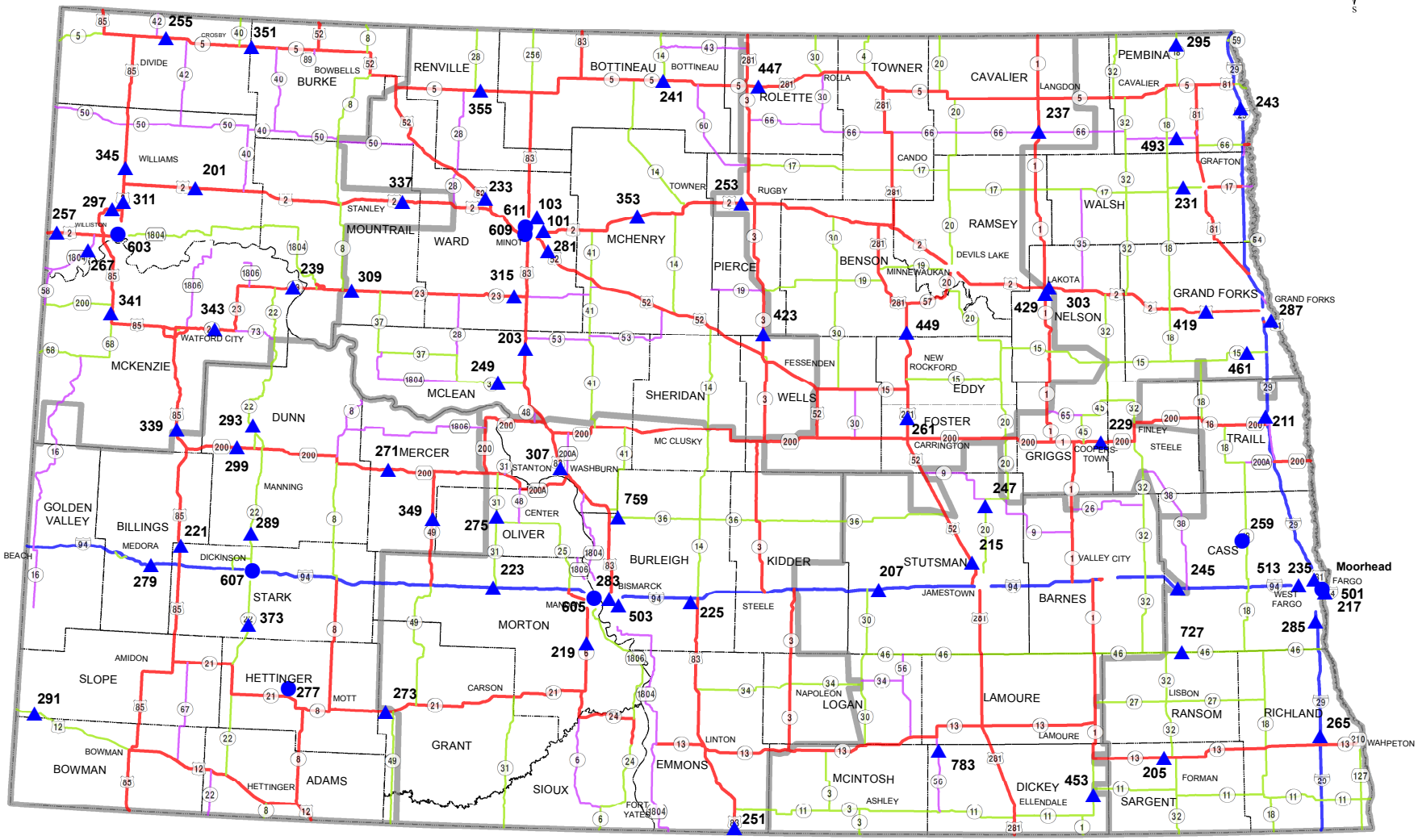

Station Type	Functional Class	Number of ATR Stations
▲ Class	Interstate Rural	8 Rural Interstate
● Volume	Principal Arterial Rural	40 Rural Principal Arterial
	Minor Arterial Rural	13 Rural Minor Arterial
	Major Collector	8 Rural Major Collector
		3 Urban Interstate
		6 Urban Principal Arterial
		2 Urban Minor Arterial
		1 Urban Collector

Planning & Asset Management Division
Traffic Data Section
January 2020

File pathway: F:\PLANNING\NREIS\shjeflo\Reports\Annual 2017\ArcMap\ATR Locations_2018.mxd

Weigh - In - Motion Locations

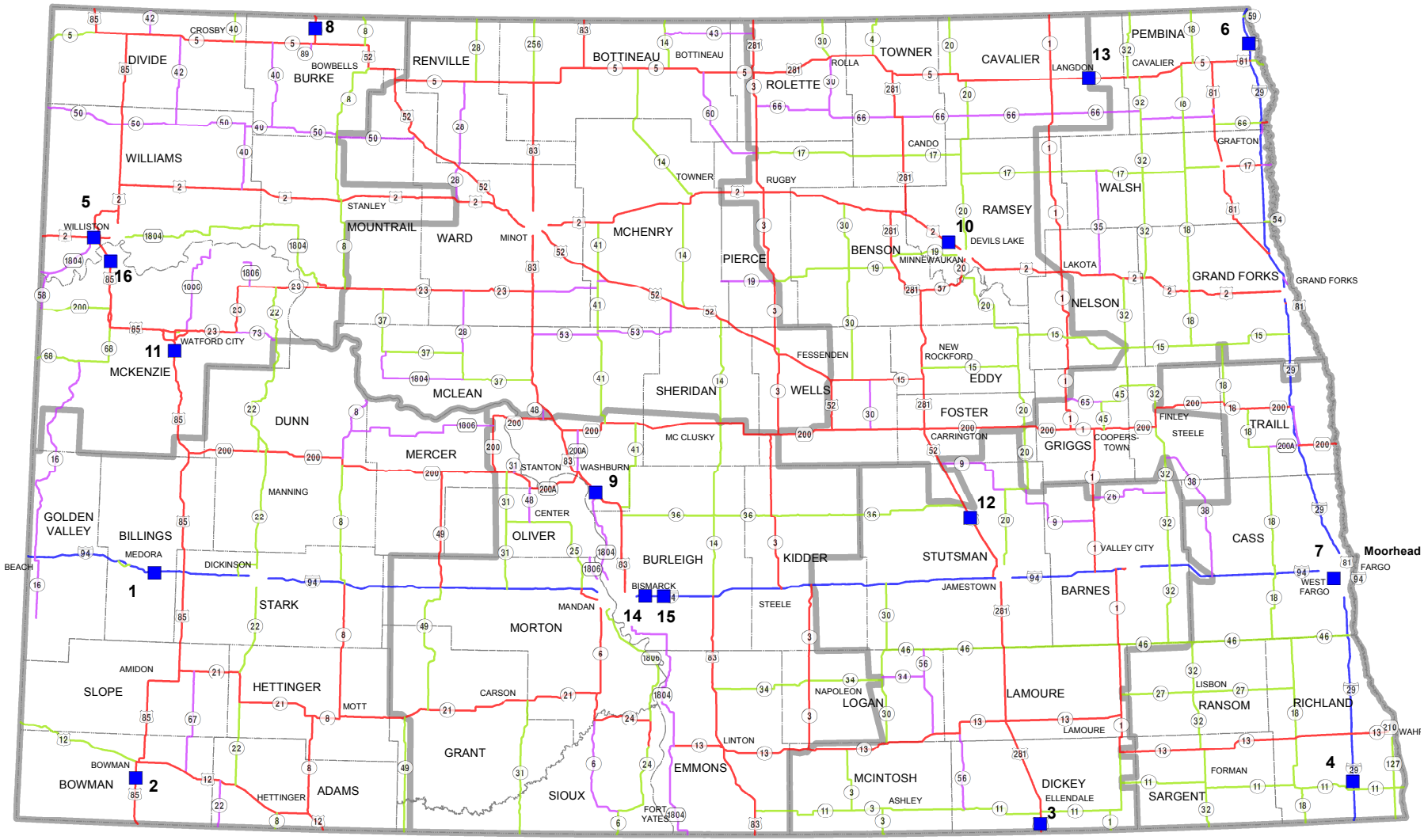

WIM Sites

1 - Belfield
2 - Bowman
3 - Ellendale
4 - Wahpeton
5 - Williston
6 - Joliette
7 - West Fargo
8 - Portal
9 - Washburn
10 - Devils Lake
11 - Watford City
12 - Jamestown
13 - Langdon
14 - Apple Creek East
15 - Apple Creek West
16 - Panger

Planning & Asset Management Division
Traffic Data Section
January 2020

File pathway: F:\PLANNING\NREIS\shjeflo\Reports\Annual 2017\ArcMap\WIM Locations 2017.mxd

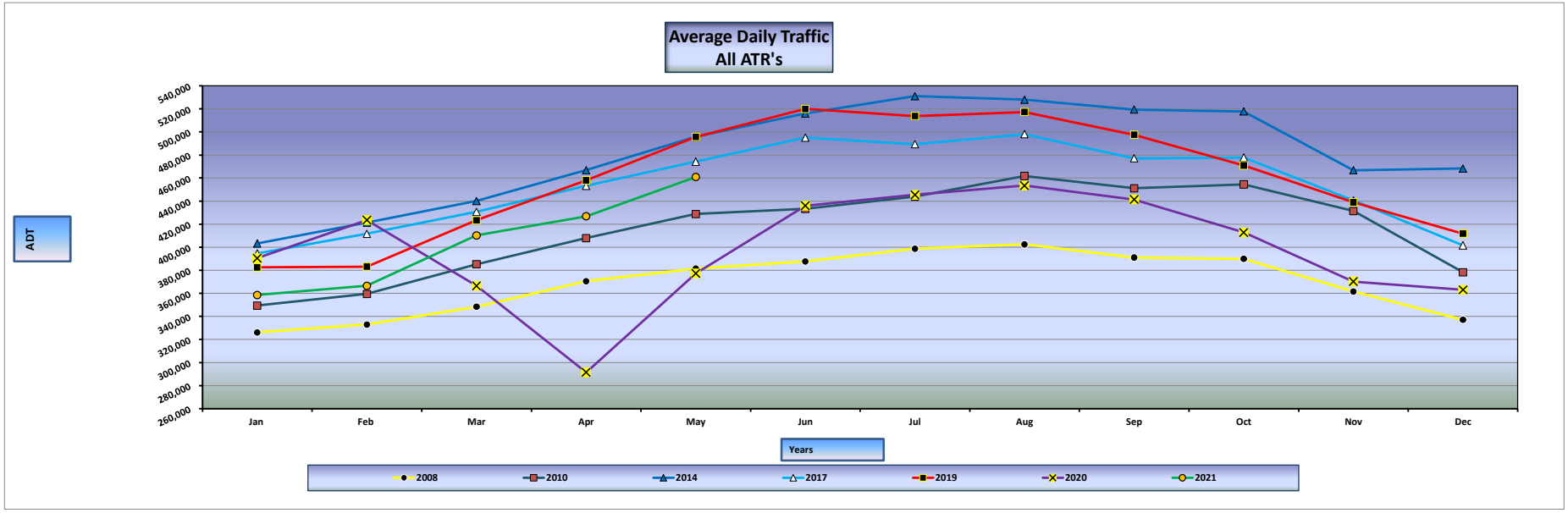
Average Daily Traffic
All ATR's
ADT
540,000
520,000
500,000
480,000
460,000
440,000
420,000
400,000
380,000
360,000
340,000
320,000
300,000
280,000
260,000
Jan
Feb
Mar
Apr
May
Jun
Jul
Aug
Sep
Oct
Nov
Dec
Years
2008
2010
2014
2017
2019
2020
2021

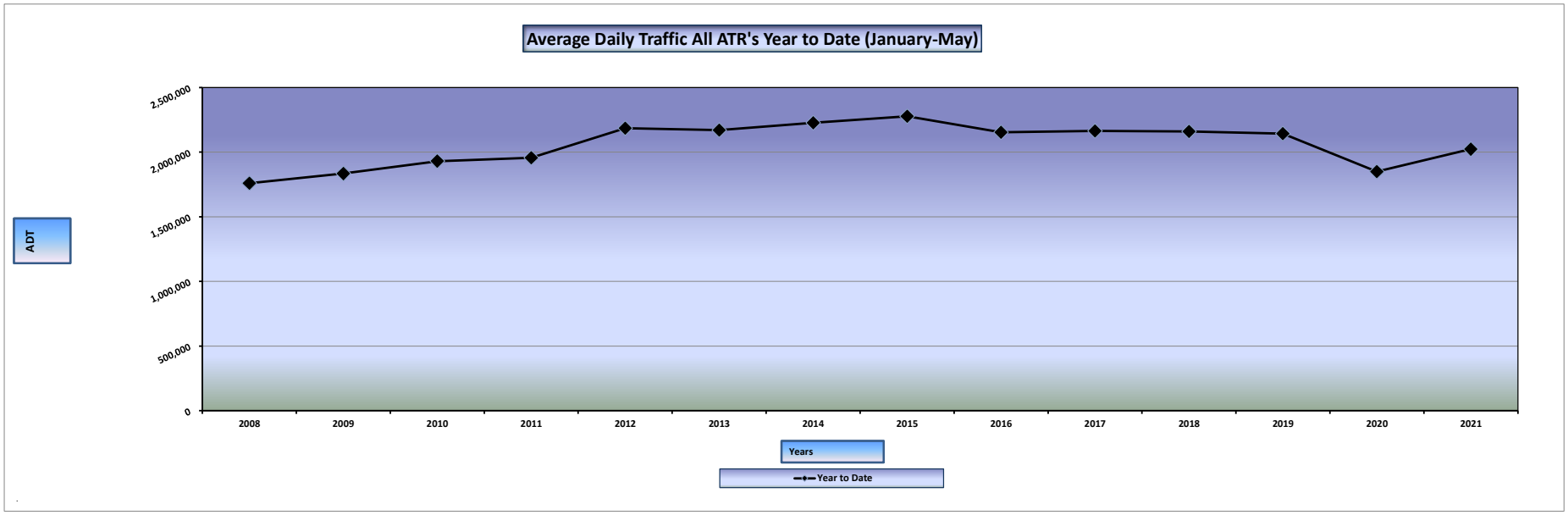
Average Daily Traffic All ATR's Year to Date (January-May)
ADT
2,500,000
2,000,000
1,500,000
1,000,000
500,000
0
2008
2009
2010
2011
2012
2013
2014
2015
2016
2017
2018
2019
2020
2021
Years
Year to Date

STATE OF NORTH DAKOTA
AUTOMATIC TRAFFIC RECORDER DATA BY MONTH
AVERAGE DAILY TRAFFIC AND PERCENT CHANGE BY SYSTEM

YEAR	JAN	FEB	MAR	APR	MAY	JUN	JUL	AUG	SEP	OCT	NOV	DEC	ANNUAL
URBAN INTERSTATE 94													
2021	84433	87635	96237	100003	106148								94891
2020	87094	95207	78976	62136	84685	99193	101154	103800	100905	94592	86178	84154	89840
% CHG	-3.1%	-8.0%	21.9%	60.9%	25.3%								
RURAL INTERSTATE 94													
2021	23642	24029	29263	30833	34852								28524
2020	23072	26065	23944	17627	25616	33621	37787	38336	35574	30375	26894	25020	28661
% CHG	2.5%	-7.8%	22.2%	74.9%	36.1%								
URBAN INTERSTATE 29													
2021	27645	29415	32410	33070	35470								31602
2020	29686	33262	27122	19714	26240	31350	32082	33102	32179	30586	27819	27768	29243
% CHG	-6.9%	-11.6%	19.5%	67.7%	35.2%								
RURAL INTERSTATE 29													
2021	27260	28337	31818	32881	34681								30995
2020	28715	31966	26996	18481	25243	31403	32510	33993	33392	31111	28430	27861	29175
% CHG	-5.1%	-11.4%	17.9%	77.9%	37.4%								
RURAL PRINCIPAL ARTERIAL													
2021	83495	82998	95621	99655	110905								94535
2020	102775	110228	97997	78655	97098	109863	112369	112284	109235	100495	87617	86205	100402
% CHG	-18.8%	-24.7%	-2.4%	26.7%	14.2%								
RURAL MINOR ARTERIAL													
2021	16623	16526	18739	19891	21832								18722
2020	19388	20432	18914	16433	19554	21959	21377	21347	20951	20247	18522	17257	19698
% CHG	-14.3%	-19.1%	-0.9%	21.0%	11.6%								
RURAL MAJOR COLLECTOR - STATE													
2021	3915	3790	4308	4432	4769								4243
2020	4820	5016	4380	3478	4274	4587	4537	4824	4802	4903	4076	4028	4477
% CHG	-18.8%	-24.4%	-1.6%	27.4%	11.6%								
RURAL MAJOR COLLECTOR - COUNTY													
2021	4581	4495	5049	5407	5948								5096
2020	4314	4585	4343	4306	5518	5838	5543	5895	5822	5531	4815	4579	5091
% CHG	6.2%	-2.0%	16.3%	25.6%	7.8%								
URBAN PRINCIPAL ARTERIAL													
2021	80261	82437	89366	92933	98091								88618
2020	83402	89176	77526	65494	82109	90612	90340	92376	90809	87287	79350	79532	84001
% CHG	-3.8%	-7.6%	15.3%	41.9%	19.5%								
URBAN MINOR ARTERIAL													
2021	4610	4695	5049	5231	5490								5015
2020	4990	5275	4354	3474	4443	4952	5165	5011	5276	5358	4410	4356	4755
% CHG	-7.6%	-11.0%	16.0%	50.6%	23.6%								

STATE OF NORTH DAKOTA
AUTOMATIC TRAFFIC RECORDER DATA BY MONTH
AVERAGE DAILY TRAFFIC AND PERCENT CHANGE BY SYSTEM

YEAR	JAN	FEB	MAR	APR	MAY	JUN	JUL	AUG	SEP	OCT	NOV	DEC	ANNUAL
					URBAN COLLECTOR & LOCAL URBAN								
2021	2177	2172	2427	2558	2742								2415
2020	2248	2383	2017	1725	2541	2635	2592	2591	2519	2449	2148	2347	2350
% CHG	-3.2%	-8.9%	20.3%	48.3%	7.9%								

STATE OF NORTH DAKOTA
AUTOMATIC TRAFFIC RECORDER DATA BY MONTH
AVERAGE DAILY TRAFFIC AND PERCENT CHANGE BY STATION

URBAN INTERSTATE 94

DIRECTION	YEAR	JAN	FEB	MAR	APR	MAY	JUN	JUL	AUG	SEP	OCT	NOV	DEC	ANNUAL
STATION: 217 - FARGO (U)														
LOCATION: HIGHWAY 94 - RED RIVER BRIDGE														
EAST	2021	29809	31128	33913	35486	37737								
	2020	31323	34444	28442	21934	30008	35347	35905	37017	36007	33764	30742	29789	32060
	% CHG MO.	-4.8%	-9.6%	19.2%	61.8%	25.8%								
	% CHG YR.	-4.8%	-7.3%	0.7%	12.2%	15.0%								
WEST	2021	30668	31734	34692	36177	38336								
	2020	32096	35032	28850	22228	30476	35803	36594	37858	36795	34550	31339	30474	32675
	% CHG MO.	-4.4%	-9.4%	20.2%	62.8%	25.8%								
	% CHG YR.	-4.4%	-7.0%	1.2%	12.7%	15.4%								
EAST & WEST	2021	60477	62862	68605	71663	76073								
	2020	63419	69476	57292	44162	60484	71150	72499	74875	72802	68314	62081	60263	64735
	% CHG MO.	-4.6%	-9.5%	19.7%	62.3%	25.8%								
	% CHG YR.	-4.6%	-7.2%	0.9%	12.5%	15.2%								
STATION: 283 - BISMARCK (U)														
LOCATION: HIGHWAY 94 - 0.4 MILES WEST OF US 83 INT.														
EAST	2021	12047	12505	13919	14303	15075								
	2020	11960	13020	11017	9090	12123	14043	14332	14506	14120	13247	12136	11973	12631
	% CHG MO.	0.7%	-4.0%	26.3%	57.3%	24.4%								
	% CHG YR.	0.7%	-1.7%	6.9%	17.0%	18.6%								
WEST	2021	11909	12268	13713	14037	15000								
	2020	11715	12711	10667	8884	12078	14000	14323	14419	13983	13031	11961	11918	12474
	% CHG MO.	1.7%	-3.5%	28.6%	58.0%	24.2%								
	% CHG YR.	1.7%	-1.0%	8.0%	18.1%	19.4%								
EAST & WEST	2021	23956	24773	27632	28340	30075								
	2020	23675	25731	21684	17974	24201	28043	28655	28925	28103	26278	24097	23891	25105
	% CHG MO.	1.2%	-3.7%	27.4%	57.7%	24.3%								
	% CHG YR.	1.2%	-1.4%	7.4%	17.6%	19.0%								

RURAL INTERSTATE 94

DIRECTION	YEAR	JAN	FEB	MAR	APR	MAY	JUN	JUL	AUG	SEP	OCT	NOV	DEC	ANNUAL
STATION: 207 - MEDINA														
LOCATION: HIGHWAY 94 - 0.9 MILES EAST OF MEDINA														
EAST	2021	2944	3039	3759	4027	4382								
	2020	2925	3386	3140	2281	3281	4240	4723	4713	4475	3931	3403	3142	3637
	% CHG MO.	0.6%	-10.2%	19.7%	76.5%	33.6%								
	% CHG YR.	0.6%	-5.2%	3.1%	17.4%	20.9%								
WEST	2021	2911	2994	3711	3845	4383								
	2020	2892	3324	3056	2004	2882 *	4240 *	4723 *	4713 *	4449	3857	3323	3128	3549
	% CHG MO.	0.7%	-9.9%	21.4%	91.9%	52.1%								
	% CHG YR.	0.7%	-5.0%	3.7%	19.4%	26.0%								
EAST & WEST	2021	5855	6033	7470	7872	8765								
	2020	5817	6710	6196	4285	6163	8480	9446	9426	8924	7788	6726	6270	7186
	% CHG MO.	0.7%	-10.1%	20.6%	83.7%	42.2%								
	% CHG YR.	0.7%	-5.1%	3.4%	18.4%	23.4%								
STATION: 223 - NEW SALEM														
LOCATION: HIGHWAY 94 - 0.8 MILES WEST OF ND 31 INT.														
EAST	2021	3245	3231	3873	4078	4586								
	2020	3175	3524	3176	2556	3626	4484	4957	5029	4709	4011	3724	3423	3866
	% CHG MO.	2.2%	-8.3%	21.9%	59.5%	26.5%								
	% CHG YR.	2.2%	-3.3%	4.8%	16.1%	18.4%								
WEST	2021	3223	3231 *	3873 *	4078 *	4586 *								
	2020	3164	3458	3030	2419	3526	4421	4933	4984	4630	3934	3647	3431	3798
	% CHG MO.	1.9%	-6.6%	27.8%	68.6%	30.1%								
	% CHG YR.	1.9%	-2.5%	7.0%	19.3%	21.8%								
EAST & WEST	2021	6468	6462	7746	8156	9172								
	2020	6339	6982	6206	4975	7152	8905	9890	10013	9339	7945	7371	6854	7664
	% CHG MO.	2.0%	-7.4%	24.8%	63.9%	28.2%								
	% CHG YR.	2.0%	-2.9%	5.9%	17.7%	20.1%								
STATION: 245 - TOWER CITY														
LOCATION: HIGHWAY 94 - 2.3 MILES WEST OF BUFFALO INT.														
EAST	2021	4136	4287	5126	5439	5929								
	2020	4065	4714	4189	2984	4340	5521	6025	6156	5828	5308	4641	4371	4845
	% CHG MO.	1.7%	-9.1%	22.4%	82.3%	36.6%								
	% CHG YR.	1.7%	-4.1%	4.5%	19.0%	22.8%								

STATE OF NORTH DAKOTA
AUTOMATIC TRAFFIC RECORDER DATA BY MONTH
AVERAGE DAILY TRAFFIC AND PERCENT CHANGE BY STATION

RURAL INTERSTATE 94

STATION: 245 - TOWER CITY
LOCATION: HIGHWAY 94 - 2.3 MILES WEST OF BUFFALO INT.

DIRECTION	YEAR	JAN	FEB	MAR	APR	MAY	JUN	JUL	AUG	SEP	OCT	NOV	DEC	ANNUAL
WEST	2021	4170	4302	5178	5356	6011								
	2020	4117	4712	4185	2935	4334	5514	6052	6180	5843	5278	4612	4403	4847
	% CHG MO.	1.3%	-8.7%	23.7%	82.5%	38.7%								
	% CHG YR.	1.3%	-4.0%	4.9%	19.2%	23.3%								
EAST & WEST	2021	8306	8589	10304	10795	11940								
	2020	8182	9426	8374	5919	8674	11035	12077	12336	11671	10586	9253	8774	9692
	% CHG MO.	1.5%	-8.9%	23.0%	82.4%	37.7%								
	% CHG YR.	1.5%	-4.0%	4.7%	19.1%	23.1%								

STATION: 279 - PAINTED CANYON
LOCATION: HIGHWAY 94 - 7.8 MILES WEST OF US 85 INT.

DIRECTION	YEAR	JAN	FEB	MAR	APR	MAY	JUN	JUL	AUG	SEP	OCT	NOV	DEC	ANNUAL
EAST	2021	1514	1494	1897	2070	2508								
	2020	1392	1504	1639	1266	1840	2614	3200	3301	2851	2069	1800	1551	2086
	% CHG MO.	8.8%	-0.7%	15.7%	63.5%	36.3%								
	% CHG YR.	8.8%	3.9%	8.2%	20.2%	24.1%								
WEST	2021	1499	1451	1846	1940	2467								
	2020	1342	1443	1529	1182	1787	2587	3174	3260	2789	1987	1744	1571	2033
	% CHG MO.	11.7%	0.6%	20.7%	64.1%	38.1%								
	% CHG YR.	11.7%	5.9%	11.2%	22.6%	26.4%								
EAST & WEST	2021	3013	2945	3743	4010	4975								
	2020	2734	2947	3168	2448	3627	5201	6374	6561	5640	4056	3544	3122	4119
	% CHG MO.	10.2%	-0.1%	18.2%	63.8%	37.2%								
	% CHG YR.	10.2%	4.9%	9.6%	21.4%	25.2%								

URBAN INTERSTATE 29

STATION: 235 - FARGO (U)
LOCATION: HIGHWAY 29 - NORTH OF 12TH AVE.

DIRECTION	YEAR	JAN	FEB	MAR	APR	MAY	JUN	JUL	AUG	SEP	OCT	NOV	DEC	ANNUAL
NORTH	2021	14168	15048	16617	16937	18027								
	2020	15293	17118	13985	10077	13495	15993	16368	16934	16482	15657	14210	14185	14983
	% CHG MO.	-7.4%	-12.1%	18.8%	68.1%	33.6%								
	% CHG YR.	-7.4%	-9.9%	-1.2%	11.2%	15.5%								
SOUTH	2021	13477	14367	15793	16133	17443								
	2020	14393	16144	13137	9637	12745	15357	15714	16168	15697	14929	13609	13583	14259
	% CHG MO.	-6.4%	-11.0%	20.2%	67.4%	36.9%								
	% CHG YR.	-6.4%	-8.8%	-0.1%	12.1%	16.9%								
NORTH & SOUTH	2021	27645	29415	32410	33070	35470								
	2020	29686	33262	27122	19714	26240	31350	32082	33102	32179	30586	27819	27768	29243
	% CHG MO.	-6.9%	-11.6%	19.5%	67.7%	35.2%								
	% CHG YR.	-6.9%	-9.4%	-0.7%	11.6%	16.2%								

RURAL INTERSTATE 29

STATION: 211 - BUXTON
LOCATION: HIGHWAY 29 - 4.0 MILES NORTH OF MAYVILLE INT.

DIRECTION	YEAR	JAN	FEB	MAR	APR	MAY	JUN	JUL	AUG	SEP	OCT	NOV	DEC	ANNUAL
NORTH	2021	4739	5101	5609	5674	6037								
	2020	5149	5679	4697	3084	4373	5384	5544	5939	5845	5375	4744	4658	5039
	% CHG MO.	-8.0%	-10.2%	19.4%	84.0%	38.1%								
	% CHG YR.	-8.0%	-9.1%	-0.5%	13.5%	18.2%								
SOUTH	2021	4675	5088	5571	5597	6030								
	2020	5071	5661	4550	3061	4342	5336	5504	5825	5734	5371	4787	4670	4993
	% CHG MO.	-7.8%	-10.1%	22.4%	82.8%	38.9%								
	% CHG YR.	-7.8%	-9.0%	0.3%	14.1%	18.8%								
NORTH & SOUTH	2021	9414	10189	11180	11271	12067								
	2020	10220	11340	9247	6145	8715	10720	11048	11764	11579	10746	9531	9328	10032
	% CHG MO.	-7.9%	-10.1%	20.9%	83.4%	38.5%								
	% CHG YR.	-7.9%	-9.1%	-0.1%	13.8%	18.5%								

STATION: 243 - BOWESMONT
LOCATION: HIGHWAY 29 - 0.5 MILES NORTH OF BOWESMONT

DIRECTION	YEAR	JAN	FEB	MAR	APR	MAY	JUN	JUL	AUG	SEP	OCT	NOV	DEC	ANNUAL
NORTH	2021	1110 *	995 *	1127 *	1070	1109								
	2020	1347	1563	1285	722	856	976	976	1150	1276	1142	1141	1140	1131
	% CHG MO.	-17.6%	-36.3%	-12.3%	48.2%	29.6%								
	% CHG YR.	-17.6%	-27.7%	-23.0%	-12.5%	-6.3%								
SOUTH	2021	1110	995	1127	1054	1100								
	2020	1322	1487	1131	739	874	982	988	1148	1286	1161	1058	1001	1098
	% CHG MO.	-16.0%	-33.1%	-0.4%	42.6%	25.9%								
	% CHG YR.	-16.0%	-25.1%	-18.0%	-8.4%	-3.0%								

STATE OF NORTH DAKOTA
AUTOMATIC TRAFFIC RECORDER DATA BY MONTH
AVERAGE DAILY TRAFFIC AND PERCENT CHANGE BY STATION

DIRECTION	YEAR	JAN	FEB	MAR	APR	MAY	JUN	JUL	AUG	SEP	OCT	NOV	DEC	ANNUAL
						RURAL INTERSTATE 29								
STATION: 243 - BOWESMONT														
LOCATION: HIGHWAY 29 - 0.5 MILES NORTH OF BOWESMONT														
NORTH & SOUTH	2021	2220	1990	2254	2124	2209								
	2020	2669	3050	2416	1461	1730	1958	1964	2298	2562	2303	2199	2141	2229
	% CHG MO.	-16.8%	-34.8%	-6.7%	45.4%	27.7%								
	% CHG YR.	-16.8%	-26.4%	-20.5%	-10.5%	-4.7%								
STATION: 265 - MOORETON														
LOCATION: HIGHWAY 29 - 2.5 MILES NORTH OF ND 13														
NORTH	2021	2817	2919	3350	3611	3762								
	2020	2822	3146	2846	1774	2500	3329	3573	3606	3467	3151	2923	2904	3003
	% CHG MO.	-0.2%	-7.2%	17.7%	103.6%	50.5%								
	% CHG YR.	-0.2%	-3.9%	3.1%	19.9%	25.8%								
SOUTH	2021	2855	2937	3347	3535	3708								
	2020	2893	3189	2672	1768	2493	3339	3552	3599	3517	3257	3011	2956	3021
	% CHG MO.	-1.3%	-7.9%	25.3%	99.9%	48.7%								
	% CHG YR.	-1.3%	-4.8%	4.4%	20.5%	25.9%								
NORTH & SOUTH	2021	5672	5856	6697	7146	7470								
	2020	5715	6335	5518	3542	4993	6668	7125	7205	6984	6408	5934	5860	6024
	% CHG MO.	-0.8%	-7.6%	21.4%	101.8%	49.6%								
	% CHG YR.	-0.8%	-4.3%	3.7%	20.2%	25.8%								
STATION: 285 - DAVENPORT														
LOCATION: HIGHWAY 29 - 1.3 MILES NORTH OF DAVENPORT INT														
NORTH	2021	4969	5141	5859	6202	6493								
	2020	5034	5607	5000	3682	4929	6054	6210	6392	6127	5785	5350	5248	5452
	% CHG MO.	-1.3%	-8.3%	17.2%	68.4%	31.7%								
	% CHG YR.	-1.3%	-5.0%	2.1%	14.7%	18.2%								
SOUTH	2021	4985	5161	5828	6138	6442								
	2020	5077	5634	4815	3651	4876	6003	6163	6334	6140	5869	5416	5284	5439
	% CHG MO.	-1.8%	-8.4%	21.0%	68.1%	32.1%								
	% CHG YR.	-1.8%	-5.3%	2.9%	15.3%	18.7%								
NORTH & SOUTH	2021	9954	10302	11687	12340	12935								
	2020	10111	11241	9815	7333	9805	12057	12373	12726	12267	11654	10766	10532	10890
	% CHG MO.	-1.6%	-8.4%	19.1%	68.3%	31.9%								
	% CHG YR.	-1.6%	-5.1%	2.5%	15.0%	18.5%								
						RURAL PRINCIPAL ARTERIAL								
STATION: 201 - RAY														
LOCATION: HIGHWAY 2 - 2.1 MILES WEST OF RAY														
EAST	2021	1910	1802	2091	2089	2332								
	2020	2583	2732	2467	1983	2320	2553	2567	2737	2583	2377	2023	1910	2403
	% CHG MO.	-26.1%	-34.0%	-15.2%	5.3%	0.5%								
	% CHG YR.	-26.1%	-30.2%	-25.4%	-19.2%	-15.4%								
WEST	2021	1900	1807	2083	2105	2317								
	2020	2583	2707	2454	1969	2301	2538	2573	2705	2561	2356	2007	1904	2388
	% CHG MO.	-26.4%	-33.2%	-15.1%	6.9%	0.7%								
	% CHG YR.	-26.4%	-29.9%	-25.2%	-18.7%	-15.0%								
EAST & WEST	2021	3810	3609	4174	4194	4649								
	2020	5166	5439	4921	3952	4621	5091	5140	5442	5144	4733	4030	3814	4791
	% CHG MO.	-26.2%	-33.6%	-15.2%	6.1%	0.6%								
	% CHG YR.	-26.2%	-30.0%	-25.3%	-18.9%	-15.2%								
STATION: 203 - MAX														
LOCATION: HIGHWAY 83 - 3.3 MILES SOUTH OF ND 53														
NORTH	2021	1878	1902	2285	2297	2601								
	2020	1930	2138	1777	1431	2137	2637	2798	2714	2501	2139	1840	1939	2165
	% CHG MO.	-2.7%	-11.0%	28.6%	60.5%	21.7%								
	% CHG YR.	-2.7%	-7.1%	3.8%	14.9%	16.5%								
SOUTH	2021	1862	1892	2261	2268	2607								
	2020	1904	2098	1707	1412	2130	2627	2761	2664	2488	2121	1836	1930	2140
	% CHG MO.	-2.2%	-9.8%	32.5%	60.6%	22.4%								
	% CHG YR.	-2.2%	-6.2%	5.4%	16.3%	17.7%								
NORTH & SOUTH	2021	3740	3794	4546	4565	5208								
	2020	3834	4236	3484	2843	4267	5264	5559	5378	4989	4260	3676	3869	4305
	% CHG MO.	-2.5%	-10.4%	30.5%	60.6%	22.1%								
	% CHG YR.	-2.5%	-6.6%	4.6%	15.6%	17.1%								

STATE OF NORTH DAKOTA
AUTOMATIC TRAFFIC RECORDER DATA BY MONTH
AVERAGE DAILY TRAFFIC AND PERCENT CHANGE BY STATION

RURAL PRINCIPAL ARTERIAL

DIRECTION	YEAR	JAN	FEB	MAR	APR	MAY	JUN	JUL	AUG	SEP	OCT	NOV	DEC	ANNUAL
STATION: 205 - GWINNER														
LOCATION: HIGHWAY 13 - 2.1 MILES WEST OF ND 32														
EAST	2021	501	495	541	583	627								
	2020	481	537	505	403	521	580	559	599	569	642	531	499	536
	% CHG MO.	4.2%	-7.8%	7.1%	44.7%	20.3%								
	% CHG YR.	4.2%	-2.2%	0.9%	10.1%	12.3%								
WEST	2021	507	504	551	594	647								
	2020	481	544	517	415	526	587	571	617	586	652	539	511	546
	% CHG MO.	5.4%	-7.4%	6.6%	43.1%	23.0%								
	% CHG YR.	5.4%	-1.4%	1.3%	10.2%	12.9%								
EAST & WEST	2021	1008	999	1092	1177	1274								
	2020	962	1081	1022	818	1047	1167	1130	1216	1155	1294	1070	1010	1081
	% CHG MO.	4.8%	-7.6%	6.8%	43.9%	21.7%								
	% CHG YR.	4.8%	-1.8%	1.1%	10.1%	12.6%								
STATION: 215 - JAMESTOWN														
LOCATION: HIGHWAY 52 - 2.5 MILES NORTH OF JAMESTOWN														
EAST	2021	1279	1291	1549	1646	1841								
	2020	1263	1393	1341	1192	1573	1827	1817	1800	1788	1621	1416	1326	1530
	% CHG MO.	1.3%	-7.3%	15.5%	38.1%	17.0%								
	% CHG YR.	1.3%	-3.2%	3.1%	11.1%	12.5%								
WEST	2021	1277	1279	1519	1607	1774								
	2020	1263 *	1393 *	1341 *	1192 *	1573 *	1827 *	1817 *	1800 *	1776	1619	1431	1327	1530
	% CHG MO.	1.1%	-8.2%	13.3%	34.8%	12.8%								
	% CHG YR.	1.1%	-3.8%	2.0%	9.5%	10.3%								
EAST & WEST	2021	2556	2570	3068	3253	3615								
	2020	2526	2786	2682	2384	3146	3654	3634	3600	3564	3240	2847	2653	3060
	% CHG MO.	1.2%	-7.8%	14.4%	36.5%	14.9%								
	% CHG YR.	1.2%	-3.5%	2.5%	10.3%	11.4%								
STATION: 219 - MANDAN														
LOCATION: HIGHWAY 6 - 11.0 MILES SOUTH OF MANDAN														
NORTH	2021	755	768	860	913	1009								
	2020	730	813	695	617	876	952	964	986	984	909	941	842	859
	% CHG MO.	3.4%	-5.5%	23.7%	48.0%	15.2%								
	% CHG YR.	3.4%	-1.3%	6.5%	15.4%	15.4%								
SOUTH	2021	759	775	867	913	1005								
	2020	734	818	701	621	883	961	961	993	997	922	952	849	866
	% CHG MO.	3.4%	-5.3%	23.7%	47.0%	13.8%								
	% CHG YR.	3.4%	-1.2%	6.6%	15.3%	15.0%								
NORTH & SOUTH	2021	1514	1543	1727	1826	2014								
	2020	1464	1631	1396	1238	1759	1913	1925	1979	1981	1831	1893	1691	1725
	% CHG MO.	3.4%	-5.4%	23.7%	47.5%	14.5%								
	% CHG YR.	3.4%	-1.2%	6.5%	15.4%	15.2%								
STATION: 221 - FAIRFIELD														
LOCATION: HIGHWAY 85 - 5.1 MILES NORTH OF I-94														
NORTH	2021	1087	1049	1240	1262	1393								
	2020	1420	1523	1456	1083	1233	1432	1514	1548	1502	1317	1221	1130	1365
	% CHG MO.	-23.5%	-31.1%	-14.8%	16.5%	13.0%								
	% CHG YR.	-23.5%	-27.4%	-23.3%	-15.4%	-10.2%								
SOUTH	2021	1101	1075	1257	1274	1413								
	2020	1401	1559	1510	1139	1280	1505	1532	1579	1547	1354	1262	1171	1403
	% CHG MO.	-21.4%	-31.0%	-16.8%	11.9%	10.4%								
	% CHG YR.	-21.4%	-26.5%	-23.2%	-16.1%	-11.2%								
NORTH & SOUTH	2021	2188	2124	2497	2536	2806								
	2020	2821	3082	2966	2222	2513	2937	3046	3127	3049	2671	2483	2301	2768
	% CHG MO.	-22.4%	-31.1%	-15.8%	14.1%	11.7%								
	% CHG YR.	-22.4%	-27.0%	-23.2%	-15.7%	-10.7%								
STATION: 229 - COOPERSTOWN														
LOCATION: HIGHWAY 200 - 4.0 MILES EAST OF COOPERSTOWN														
EAST	2021	328	320	389	424	473								
	2020	320	354	314	306	384	464	458	470	509	446	358	343	394
	% CHG MO.	2.5%	-9.6%	23.9%	38.6%	23.2%								
	% CHG YR.	2.5%	-3.9%	5.0%	12.9%	15.3%								

STATE OF NORTH DAKOTA
AUTOMATIC TRAFFIC RECORDER DATA BY MONTH
AVERAGE DAILY TRAFFIC AND PERCENT CHANGE BY STATION

RURAL PRINCIPAL ARTERIAL

DIRECTION	YEAR	JAN	FEB	MAR	APR	MAY	JUN	JUL	AUG	SEP	OCT	NOV	DEC	ANNUAL
STATION: 229 - COOPERSTOWN														
LOCATION: HIGHWAY 200 - 4.0 MILES EAST OF COOPERSTOWN														
WEST	2021	307	307	363	395	453								
	2020	299	336	295	287	373	433	443	431	477	426	338	321	372
	% CHG MO.	2.7%	-8.6%	23.1%	37.6%	21.4%								
	% CHG YR.	2.7%	-3.3%	5.1%	12.7%	14.8%								
EAST & WEST	2021	635	627	752	819	926								
	2020	619	690	609	593	757	897	901	901	986	872	696	664	765
	% CHG MO.	2.6%	-9.1%	23.5%	38.1%	22.3%								
	% CHG YR.	2.6%	-3.6%	5.0%	12.8%	15.0%								
STATION: 233 - FOXHOLM														
LOCATION: HIGHWAY 52 - 1.5 MILES SOUTHEAST OF FOXHOLM														
EAST	2021	843	854	992	1034	1127								
	2020	916	991	842	734	970	1047	1023	1030	1095	1040	923	887	958
	% CHG MO.	-8.0%	-13.8%	17.8%	40.9%	16.2%								
	% CHG YR.	-8.0%	-11.0%	-2.2%	6.9%	8.9%								
WEST	2021	855	883	1043	1071	1178								
	2020	923	1005	905	750	981	1069	1057	1067	1108	1067	952	930	985
	% CHG MO.	-7.4%	-12.1%	15.2%	42.8%	20.1%								
	% CHG YR.	-7.4%	-9.9%	-1.8%	7.5%	10.2%								
EAST & WEST	2021	1698	1737	2035	2105	2305								
	2020	1839	1996	1747	1484	1951	2116	2080	2097	2203	2107	1875	1817	1943
	% CHG MO.	-7.7%	-13.0%	16.5%	41.8%	18.1%								
	% CHG YR.	-7.7%	-10.4%	-2.0%	7.2%	9.6%								
STATION: 237 - NEKOMA														
LOCATION: HIGHWAY 1 - 8.5 MILES SOUTH LANGDON														
NORTH	2021	330	334	366	408	448								
	2020	348	345	298	280	401	463	451	481	522	458	347	348	395
	% CHG MO.	-5.2%	-3.2%	22.8%	45.7%	11.7%								
	% CHG YR.	-5.2%	-4.2%	3.9%	13.1%	12.8%								
SOUTH	2021	341	336	371	418	460								
	2020	354	352	298	279	411	473	465	481	532	458	355	360	402
	% CHG MO.	-3.7%	-4.5%	24.5%	49.8%	11.9%								
	% CHG YR.	-3.7%	-4.1%	4.4%	14.3%	13.7%								
NORTH & SOUTH	2021	671	670	737	826	908								
	2020	702	697	596	559	812	936	916	962	1054	916	702	708	797
	% CHG MO.	-4.4%	-3.9%	23.7%	47.8%	11.8%								
	% CHG YR.	-4.4%	-4.1%	4.2%	13.7%	13.3%								
STATION: 239 - NEW TOWN														
LOCATION: HIGHWAY 23 - 4.7 MILES EAST OF ND 22														
EAST	2021	1885	1882	2197	2385	2636								
	2020	3114	3462	3052	2049	1983	2234	2339	2405	2388	2351	2081	2062	2460
	% CHG MO.	-39.5%	-45.6%	-28.0%	16.4%	32.9%								
	% CHG YR.	-39.5%	-42.7%	-38.1%	-28.5%	-19.6%								
WEST	2021	1929	1914	2242	2429	2670								
	2020	3205	3571	3153	2109	2016	2278	2403	2456	2425	2406	2130	2112	2522
	% CHG MO.	-39.8%	-46.4%	-28.9%	15.2%	32.4%								
	% CHG YR.	-39.8%	-43.3%	-38.7%	-29.3%	-20.4%								
EAST & WEST	2021	3814	3796	4439	4814	5306								
	2020	6319	7033	6205	4158	3999	4512	4742	4861	4813	4757	4211	4174	4982
	% CHG MO.	-39.6%	-46.0%	-28.5%	15.8%	32.7%								
	% CHG YR.	-39.6%	-43.0%	-38.4%	-28.9%	-20.0%								
STATION: 241 - BOTTINEAU														
LOCATION: HIGHWAY 5 - 0.2 MILES WEST OF ND 14														
EAST	2021	497	468	546	563	650								
	2020	494	541	454	409	615	705	741	722	733	599	481	500	583
	% CHG MO.	0.6%	-13.5%	20.3%	37.7%	5.7%								
	% CHG YR.	0.6%	-6.8%	1.5%	9.3%	8.4%								
WEST	2021	517	486	565	580	681								
	2020	507	555	460	421	628	703	757	747	749	617	498	513	596
	% CHG MO.	2.0%	-12.4%	22.8%	37.8%	8.4%								
	% CHG YR.	2.0%	-5.6%	3.0%	10.6%	10.0%								

STATE OF NORTH DAKOTA
AUTOMATIC TRAFFIC RECORDER DATA BY MONTH
AVERAGE DAILY TRAFFIC AND PERCENT CHANGE BY STATION

DIRECTION	YEAR	JAN	FEB	MAR	APR	MAY	JUN	JUL	AUG	SEP	OCT	NOV	DEC	ANNUAL
						RURAL PRINCIPAL ARTERIAL								
STATION: 241 - BOTTINEAU														
LOCATION: HIGHWAY 5 - 0.2 MILES WEST OF ND 14														
EAST & WEST	2021	1014	954	1111	1143	1331								
	2020	1001	1096	914	830	1243	1408	1498	1469	1482	1216	979	1013	1179
	% CHG MO.	1.3%	-13.0%	21.6%	37.7%	7.1%								
	% CHG YR.	1.3%	-6.2%	2.3%	9.9%	9.2%								
STATION: 251 - HAGUE														
LOCATION: HIGHWAY 83 - 1.1 MILES NORTH OF SOUTH DAKOTA LINE														
NORTH	2021	347	324	398	407	471								
	2020	332	380	383	321	397	441	456	467	433	413	369	348	395
	% CHG MO.	4.5%	-14.7%	3.9%	26.8%	18.6%								
	% CHG YR.	4.5%	-5.8%	-2.4%	4.2%	7.4%								
SOUTH	2021	352	325	385	404	462								
	2020	353	379	344	306	397	444	449	457	444	418	385	353	394
	% CHG MO.	-0.3%	-14.2%	11.9%	32.0%	16.4%								
	% CHG YR.	-0.3%	-7.5%	-1.3%	6.1%	8.4%								
NORTH & SOUTH	2021	699	649	783	811	933								
	2020	685	759	727	627	794	885	905	924	877	831	754	701	789
	% CHG MO.	2.0%	-14.5%	7.7%	29.3%	17.5%								
	% CHG YR.	2.0%	-6.6%	-1.8%	5.1%	7.9%								
STATION: 253 - RUGBY														
LOCATION: HIGHWAY 2 - 3.5 MILES WEST OF ND 3														
EAST	2021	1076	1088	1341	1331	1447								
	2020	1158	1237	1023	814	1193	1366	1456	1440	1388	1247	1067	1137	1211
	% CHG MO.	-7.1%	-12.0%	31.1%	63.5%	21.3%								
	% CHG YR.	-7.1%	-9.6%	2.5%	14.3%	15.8%								
WEST	2021	1075	1077	1326	1319	1417								
	2020	1154	1229	1021	802	1183	1358	1427	1427	1374	1239	1066	1126	1201
	% CHG MO.	-6.8%	-12.4%	29.9%	64.5%	19.8%								
	% CHG YR.	-6.8%	-9.7%	2.2%	14.1%	15.3%								
EAST & WEST	2021	2151	2165	2667	2650	2864								
	2020	2312	2466	2044	1616	2376	2724	2883	2867	2762	2486	2133	2263	2411
	% CHG MO.	-7.0%	-12.2%	30.5%	64.0%	20.5%								
	% CHG YR.	-7.0%	-9.7%	2.4%	14.2%	15.6%								
STATION: 255 - CROSBY														
LOCATION: HIGHWAY 5 - 6.0 MILES WEST OF CROSBY														
EAST	2021	305	308	351	368	401								
	2020	342	365	332	301	368	365	363	404	377	391	323	324	355
	% CHG MO.	-10.8%	-15.6%	5.7%	22.3%	9.0%								
	% CHG YR.	-10.8%	-13.3%	-7.2%	-0.6%	1.5%								
WEST	2021	302	305	348	372	404								
	2020	344	363	323	307	368	362	364	410	378	389	322	324	355
	% CHG MO.	-12.2%	-16.0%	7.7%	21.2%	9.8%								
	% CHG YR.	-12.2%	-14.1%	-7.3%	-0.7%	1.5%								
EAST & WEST	2021	607	613	699	740	805								
	2020	686	728	655	608	736	727	727	814	755	780	645	648	709
	% CHG MO.	-11.5%	-15.8%	6.7%	21.7%	9.4%								
	% CHG YR.	-11.5%	-13.7%	-7.2%	-0.7%	1.5%								
STATION: 257 - WILLISTON														
LOCATION: HIGHWAY 2 - 2.4 MILES EAST OF MONTANA LINE														
EAST	2021	728	712	802 *	903	950								
	2020	940	963	825	574	928	969	978	945	875	824	761	796	865
	% CHG MO.	-22.6%	-26.1%	-2.8%	57.3%	2.4%								
	% CHG YR.	-22.6%	-24.3%	-17.8%	-4.8%	-3.2%								
WEST	2021	746	737	831 *	914	973								
	2020	955	983	853	605	979	1006	1000	954	905	847	779	833	892
	% CHG MO.	-21.9%	-25.0%	-2.6%	51.1%	-0.6%								
	% CHG YR.	-21.9%	-23.5%	-17.1%	-4.9%	-4.0%								
EAST & WEST	2021	1474	1449	1633	1817	1923								
	2020	1895	1946	1678	1179	1907	1975	1978	1899	1780	1671	1540	1629	1756
	% CHG MO.	-22.2%	-25.5%	-2.7%	54.1%	0.8%								
	% CHG YR.	-22.2%	-23.9%	-17.4%	-4.9%	-3.6%								

STATE OF NORTH DAKOTA
AUTOMATIC TRAFFIC RECORDER DATA BY MONTH
AVERAGE DAILY TRAFFIC AND PERCENT CHANGE BY STATION

RURAL PRINCIPAL ARTERIAL

DIRECTION	YEAR	JAN	FEB	MAR	APR	MAY	JUN	JUL	AUG	SEP	OCT	NOV	DEC	ANNUAL
STATION: 261 - CARRINGTON														
LOCATION: HIGHWAY 281 - 5.5 MILES NORTH OF JUNCTION WITH HWY 200														
NORTH	2021	651	656	784	857	935								
	2020	667	764	674	579	804	906	870	844	859	795	689	684	761
	% CHG MO.	-2.4%	-14.1%	16.3%	48.0%	16.3%								
	% CHG YR.	-2.4%	-8.7%	-0.7%	9.8%	11.3%								
SOUTH	2021	651	658	786	855	949								
	2020	671	759	668	574	802	899	877	837	855	800	691	683	760
	% CHG MO.	-3.0%	-13.3%	17.7%	49.0%	18.3%								
	% CHG YR.	-3.0%	-8.5%	-0.1%	10.4%	12.2%								
NORTH & SOUTH	2021	1302	1314	1570	1712	1884								
	2020	1338	1523	1342	1153	1606	1805	1747	1681	1714	1595	1380	1367	1521
	% CHG MO.	-2.7%	-13.7%	17.0%	48.5%	17.3%								
	% CHG YR.	-2.7%	-8.6%	-0.4%	10.1%	11.8%								
STATION: 271 - GOLDEN VALLEY														
LOCATION: HIGHWAY 200 - 0.7 MILES EAST OF GOLDEN VALLEY														
EAST	2021	444 *	431 *	501 *	557 *	615 *								
	2020	459 *	495 *	439 *	415 *	562 *	653 *	727 *	696 *	632 *	569 *	533 *	516 *	558
	% CHG MO.	-3.3%	-12.9%	14.1%	34.2%	9.4%								
	% CHG YR.	-3.3%	-8.3%	-1.2%	6.9%	7.5%								
WEST	2021	444 *	431 *	501 *	557 *	615 *								
	2020	459 *	495 *	439 *	415 *	562 *	653 *	727 *	696 *	632 *	569 *	533 *	516 *	558
	% CHG MO.	-3.3%	-12.9%	14.1%	34.2%	9.4%								
	% CHG YR.	-3.3%	-8.3%	-1.2%	6.9%	7.5%								
EAST & WEST	2021	888	862	1002	1114	1230								
	2020	918	990	878	830	1124	1306	1454	1392	1264	1138	1066	1032	1116
	% CHG MO.	-3.3%	-12.9%	14.1%	34.2%	9.4%								
	% CHG YR.	-3.3%	-8.3%	-1.2%	6.9%	7.5%								
STATION: 273 - NEW LEIPZIG														
LOCATION: HIGHWAY 21 - 2.1 MILES WEST OF ND 49														
EAST	2021	150	147	164	174	189								
	2020	145	153	136	142	184	205	202	211	203	193	173	155	175
	% CHG MO.	3.4%	-3.9%	20.6%	22.5%	2.7%								
	% CHG YR.	3.4%	-0.3%	6.2%	10.2%	8.4%								
WEST	2021	153	151	169	181	192								
	2020	147	157	143	145	189	209	205	216	209	195	176	158	179
	% CHG MO.	4.1%	-3.8%	18.2%	24.8%	1.6%								
	% CHG YR.	4.1%	0.0%	5.8%	10.5%	8.3%								
EAST & WEST	2021	303	298	333	355	381								
	2020	292	310	279	287	373	414	407	427	412	388	349	313	354
	% CHG MO.	3.8%	-3.9%	19.4%	23.7%	2.1%								
	% CHG YR.	3.8%	-0.2%	6.0%	10.4%	8.4%								
STATION: 281 - SAWYER														
LOCATION: HIGHWAY 52 - WEST OF SAWYER														
EAST	2021	1985	1982	2297	2373	2580								
	2020	1966	2113	1898	1747	2273	2454	2404	2430	2450	2375	2052	2031	2183
	% CHG MO.	1.0%	-6.2%	21.0%	35.8%	13.5%								
	% CHG YR.	1.0%	-2.7%	4.8%	11.8%	12.2%								
WEST	2021	2007	2014	2349	2428	2648								
	2020	2007	2142	1952	1775	2305	2495	2417	2433	2475	2387	2067	2042	2208
	% CHG MO.	0.0%	-6.0%	20.3%	36.8%	14.9%								
	% CHG YR.	0.0%	-3.1%	4.4%	11.7%	12.4%								
EAST & WEST	2021	3992	3996	4646	4801	5228								
	2020	3973	4255	3850	3522	4578	4949	4821	4863	4925	4762	4119	4073	4391
	% CHG MO.	0.5%	-6.1%	20.7%	36.3%	14.2%								
	% CHG YR.	0.5%	-2.9%	4.6%	11.8%	12.3%								
STATION: 297 - WILLISTON_NW														
LOCATION: HIGHWAY 85 - NW WILLISTON TRUCK RELIEVER ROUTE														
NORTH	2021	1405	1419	1515	1555	1659								
	2020	2538	2521	2288	1798	1878	1938	1912	2056	1995	1853	1584	1456	1985
	% CHG MO.	-44.6%	-43.7%	-33.8%	-13.5%	-11.7%								
	% CHG YR.	-44.6%	-44.2%	-40.9%	-35.5%	-31.5%								

STATE OF NORTH DAKOTA
AUTOMATIC TRAFFIC RECORDER DATA BY MONTH
AVERAGE DAILY TRAFFIC AND PERCENT CHANGE BY STATION

RURAL PRINCIPAL ARTERIAL

DIRECTION	YEAR	JAN	FEB	MAR	APR	MAY	JUN	JUL	AUG	SEP	OCT	NOV	DEC	ANNUAL
STATION: 297 - WILLISTON_NW														
LOCATION: HIGHWAY 85 - NW WILLISTON TRUCK RELIEVER ROUTE														
SOUTH	2021	1426	1451	1532	1584	1685								
	2020	2569	2520	2318	1813	1908	1963	1938	2038	2034	1870	1611	1474	2005
	% CHG MO.	-44.5%	-42.4%	-33.9%	-12.6%	-11.7%								
	% CHG YR.	-44.5%	-43.5%	-40.5%	-35.0%	-31.0%								
NORTH & SOUTH	2021	2831	2870	3047	3139	3344								
	2020	5107	5041	4606	3611	3786	3901	3850	4094	4029	3723	3195	2930	3989
	% CHG MO.	-44.6%	-43.1%	-33.8%	-13.1%	-11.7%								
	% CHG YR.	-44.6%	-43.8%	-40.7%	-35.3%	-31.2%								
STATION: 299 - KILLDEER200W														
LOCATION: HIGHWAY 200 - 6.7 MILES WEST OF JCT. ND 22 AND ND 200														
EAST	2021	548	559	640	676	777								
	2020	796	901	845	645	606	639	669	660	688	668	606	562	690
	% CHG MO.	-31.2%	-38.0%	-24.3%	4.8%	28.2%								
	% CHG YR.	-31.2%	-34.8%	-31.3%	-24.0%	-15.6%								
WEST	2021	554	568	640	674	769								
	2020	817	916	860	659	621	644	682	670	723	679	615	562	704
	% CHG MO.	-32.2%	-38.0%	-25.6%	2.3%	23.8%								
	% CHG YR.	-32.2%	-35.3%	-32.0%	-25.1%	-17.2%								
EAST & WEST	2021	1102	1127	1280	1350	1546								
	2020	1613	1817	1705	1304	1227	1283	1351	1330	1411	1347	1221	1124	1394
	% CHG MO.	-31.7%	-38.0%	-24.9%	3.5%	26.0%								
	% CHG YR.	-31.7%	-35.0%	-31.7%	-24.5%	-16.4%								
STATION: 303 - MICHIGAN														
LOCATION: HIGHWAY 2 - 4.0 MILES EAST OF ND 1														
EAST	2021	1428	1425	1674	1719	2043								
	2020	1496	1627	1295	981	1627	2067	2141	2056	1951	1703	1398	1449	1649
	% CHG MO.	-4.5%	-12.4%	29.3%	75.2%	25.6%								
	% CHG YR.	-4.5%	-8.6%	2.5%	15.7%	18.0%								
WEST	2021	1413	1419	1669	1716	2054								
	2020	1467	1625	1330	986	1605	2082	2125	2028	1943	1687	1390	1453	1643
	% CHG MO.	-3.7%	-12.7%	25.5%	74.0%	28.0%								
	% CHG YR.	-3.7%	-8.4%	1.8%	15.0%	17.9%								
EAST & WEST	2021	2841	2844	3343	3435	4097								
	2020	2963	3252	2625	1967	3232	4149	4266	4084	3894	3390	2788	2902	3293
	% CHG MO.	-4.1%	-12.5%	27.4%	74.6%	26.8%								
	% CHG YR.	-4.1%	-8.5%	2.1%	15.3%	18.0%								
STATION: 307 - WASHBURN														
LOCATION: HIGHWAY 83 - NORTH OF WASHBURN														
NORTH	2021	2124	2178	2522	2547	2874								
	2020	2272	2497	2250	1860	2392	2931	3037	2869	2667	2367	2114	2188	2454
	% CHG MO.	-6.5%	-12.8%	12.1%	36.9%	20.2%								
	% CHG YR.	-6.5%	-9.8%	-2.8%	5.5%	8.6%								
SOUTH	2021	2116	2167	2510	2510	2857								
	2020	2263	2470	2191	1851	2390	2930	3016	2893	2710	2386	2120	2187	2451
	% CHG MO.	-6.5%	-12.3%	14.6%	35.6%	19.5%								
	% CHG YR.	-6.5%	-9.5%	-1.9%	6.0%	8.9%								
NORTH & SOUTH	2021	4240	4345	5032	5057	5731								
	2020	4535	4967	4441	3711	4782	5861	6053	5762	5377	4753	4234	4375	4904
	% CHG MO.	-6.5%	-12.5%	13.3%	36.3%	19.8%								
	% CHG YR.	-6.5%	-9.7%	-2.3%	5.8%	8.8%								
STATION: 309 - NEWTOWN_EAST														
LOCATION: HIGHWAY 23 - 8.4 MILES EAST OF NEW TOWN														
EAST	2021	1734	1656	1921	1999	2245								
	2020	2060	2296	1951	1527	1878	2200	2177	2138	2084	1916	1741	1727	1975
	% CHG MO.	-15.8%	-27.9%	-1.5%	30.9%	19.5%								
	% CHG YR.	-15.8%	-22.2%	-15.8%	-6.7%	-1.6%								
WEST	2021	1712	1635	1898	1984	2225								
	2020	2040	2266	1921	1506	1860	2184	2161	2106	2066	1886	1710	1698	1950
	% CHG MO.	-16.1%	-27.8%	-1.2%	31.7%	19.6%								
	% CHG YR.	-16.1%	-22.3%	-15.8%	-6.5%	-1.4%								

STATE OF NORTH DAKOTA
AUTOMATIC TRAFFIC RECORDER DATA BY MONTH
AVERAGE DAILY TRAFFIC AND PERCENT CHANGE BY STATION

RURAL PRINCIPAL ARTERIAL

DIRECTION	YEAR	JAN	FEB	MAR	APR	MAY	JUN	JUL	AUG	SEP	OCT	NOV	DEC	ANNUAL
STATION: 309 - NEWTOWN_EAST														
LOCATION: HIGHWAY 23 - 8.4 MILES EAST OF NEW TOWN														
EAST & WEST	2021	3446	3291	3819	3983	4470								
	2020	4100	4562	3872	3033	3738	4384	4338	4244	4150	3802	3451	3425	3925
	% CHG MO.	-16.0%	-27.9%	-1.4%	31.3%	19.6%								
	% CHG YR.	-16.0%	-22.2%	-15.8%	-6.6%	-1.5%								
STATION: 311 - WILLISTON_2N														
LOCATION: HIGHWAY 2 - 5.2 MILES NORTH OF WILLISTON														
EAST	2021	3051	3036	3367	3496	3787								
	2020	4389	4464	4150	3220	3855 *	4157 *	4150 *	4328 *	4111	3846	3346	3177	3933
	% CHG MO.	-30.5%	-32.0%	-18.9%	8.6%	-1.8%								
	% CHG YR.	-30.5%	-31.2%	-27.3%	-20.2%	-16.6%								
WEST	2021	3043	3020	3346	3480	3752								
	2020	4371	4416	4092	3364	3855	4157	4150	4328	4028	3832	3325	3170	3924
	% CHG MO.	-30.4%	-31.6%	-18.2%	3.4%	-2.7%								
	% CHG YR.	-30.4%	-31.0%	-26.9%	-20.6%	-17.2%								
EAST & WEST	2021	6094	6056	6713	6976	7539								
	2020	8760	8880	8242	6584	7710	8314	8300	8656	8139	7678	6671	6347	7857
	% CHG MO.	-30.4%	-31.8%	-18.6%	6.0%	-2.2%								
	% CHG YR.	-30.4%	-31.1%	-27.1%	-20.4%	-16.9%								
STATION: 315 - RYDER_E23___														
LOCATION: HIGHWAY 23 - 3.3 MILES WEST OF THE JUNCTION WITH US 83														
EAST	2021	925	847	979	1024	1144								
	2020	1062	1128	929	794	1037	1183	1286	1185	1167	1046	946	972	1061
	% CHG MO.	-12.9%	-24.9%	5.4%	29.0%	10.3%								
	% CHG YR.	-12.9%	-19.1%	-11.8%	-3.5%	-0.6%								
WEST	2021	915	830	960	1011	1122								
	2020	1060	1116	911	777	1003	1150	1270	1146	1126	1006	926	946	1036
	% CHG MO.	-13.7%	-25.6%	5.4%	30.1%	11.9%								
	% CHG YR.	-13.7%	-19.8%	-12.4%	-3.8%	-0.6%								
EAST & WEST	2021	1840	1677	1939	2035	2266								
	2020	2122	2244	1840	1571	2040	2333	2556	2331	2293	2052	1872	1918	2098
	% CHG MO.	-13.3%	-25.3%	5.4%	29.5%	11.1%								
	% CHG YR.	-13.3%	-19.4%	-12.1%	-3.7%	-0.6%								
STATION: 337 - BLAISDELL_E2														
LOCATION: HIGHWAY 2 - 1.0 MILES EAST OF BLAISDELL														
EAST	2021	1633	1629	1873	1894	2062								
	2020	2085	2234	1921	1517	1918	2145	2123	2151	2229	1931	1740	1762	1980
	% CHG MO.	-21.7%	-27.1%	-2.5%	24.9%	7.5%								
	% CHG YR.	-21.7%	-24.5%	-17.7%	-9.4%	-6.0%								
WEST	2021	1633 *	1629 *	1873	1894 *	2062 *								
	2020	2144	2283	1948	1540	1928	2145 *	2123 *	2151 *	2229 *	1931 *	1740 *	1762 *	1994
	% CHG MO.	-23.8%	-28.6%	-3.9%	23.0%	7.0%								
	% CHG YR.	-23.8%	-26.3%	-19.5%	-11.2%	-7.6%								
EAST & WEST	2021	3266	3258	3746	3788	4124								
	2020	4229	4517	3869	3057	3846	4290	4246	4302	4458	3862	3480	3524	3973
	% CHG MO.	-22.8%	-27.9%	-3.2%	23.9%	7.2%								
	% CHG YR.	-22.8%	-25.4%	-18.6%	-10.3%	-6.8%								
STATION: 339 - GRASSY_BUTTE														
LOCATION: HIGHWAY 85 - 1.3 MILES NORTH OF GRASSY BUTTE														
NORTH	2021	1041	1030	1215	1275	1475								
	2020	1559	1683	1574	1199	1247	1405	1509	1497	1484	1294	1137	1061	1387
	% CHG MO.	-33.2%	-38.8%	-22.8%	6.3%	18.3%								
	% CHG YR.	-33.2%	-36.1%	-31.8%	-24.2%	-16.9%								
SOUTH	2021	1034	1037	1220	1266	1481								
	2020	1499	1665	1577	1228	1266	1428	1491	1490	1483	1304	1154	1075	1388
	% CHG MO.	-31.0%	-37.7%	-22.6%	3.1%	17.0%								
	% CHG YR.	-31.0%	-34.5%	-30.6%	-23.7%	-16.5%								
NORTH & SOUTH	2021	2075	2067	2435	2541	2956								
	2020	3058	3348	3151	2427	2513	2833	3000	2987	2967	2598	2291	2136	2776
	% CHG MO.	-32.1%	-38.3%	-22.7%	4.7%	17.6%								
	% CHG YR.	-32.1%	-35.3%	-31.2%	-23.9%	-16.7%								

STATE OF NORTH DAKOTA
AUTOMATIC TRAFFIC RECORDER DATA BY MONTH
AVERAGE DAILY TRAFFIC AND PERCENT CHANGE BY STATION

DIRECTION	YEAR	JAN	FEB	MAR	APR	MAY	JUN	JUL	AUG	SEP	OCT	NOV	DEC	ANNUAL
						RURAL PRINCIPAL ARTERIAL								
STATION: 341 - ALEXANDER85W														
LOCATION: HIGHWAY 85 - 1/2 MILE W OF ALEXANDER														
NORTH	2021	1985	1985	2203	2317	2508								
	2020	3200	3394	3062	2321	2354	2572	2651	2649	2478	2311	1906	1944	2570
	% CHG MO.	-38.0%	-41.5%	-28.1%	-0.2%	6.5%								
	% CHG YR.	-38.0%	-39.8%	-36.1%	-29.1%	-23.3%								
SOUTH	2021	1999	1998	2215	2335	2526								
	2020	3200 *	3394 *	3062 *	2321 *	2354 *	2572 *	2656	2650	2489	2322	1932	1967	2577
	% CHG MO.	-37.5%	-41.1%	-27.7%	0.6%	7.3%								
	% CHG YR.	-37.5%	-39.4%	-35.7%	-28.6%	-22.7%								
NORTH & SOUTH	2021	3984	3983	4418	4652	5034								
	2020	6400	6788	6124	4642	4708	5144	5307	5299	4967	4633	3838	3911	5147
	% CHG MO.	-37.8%	-41.3%	-27.9%	0.2%	6.9%								
	% CHG YR.	-37.8%	-39.6%	-35.9%	-28.9%	-23.0%								
STATION: 343 - WATFORD_E23_														
LOCATION: HIGHWAY 23 - 9.1 MILES EAST OF WATFORD CITY														
EAST	2021	1583	1549	1702	1810	1944								
	2020	2692	2811	2592	1651	1439	1544	1713	1918	1938	1906	1653	1486	1945
	% CHG MO.	-41.2%	-44.9%	-34.3%	9.6%	35.1%								
	% CHG YR.	-41.2%	-43.1%	-40.3%	-31.8%	-23.2%								
WEST	2021	1569	1545	1688	1803	1928								
	2020	2643	2763	2606	1658	1422	1514	1697	1901	1907	1880	1641	1471	1925
	% CHG MO.	-40.6%	-44.1%	-35.2%	8.7%	35.6%								
	% CHG YR.	-40.6%	-42.4%	-40.1%	-31.7%	-23.1%								
EAST & WEST	2021	3152	3094	3390	3613	3872								
	2020	5335	5574	5198	3309	2861	3058	3410	3819	3845	3786	3294	2957	3871
	% CHG MO.	-40.9%	-44.5%	-34.8%	9.2%	35.3%								
	% CHG YR.	-40.9%	-42.7%	-40.2%	-31.8%	-23.1%								
STATION: 345 - WILLIAMS_N85														
LOCATION: HIGHWAY 85 - 15.4 MILES NORTH OF WILLISTON														
NORTH	2021	688	664	805	837	956								
	2020	916	938	883	801	924	1033	1161	1074	889	902	782	720	919
	% CHG MO.	-24.9%	-29.2%	-8.8%	4.5%	3.5%								
	% CHG YR.	-24.9%	-27.1%	-21.2%	-15.4%	-11.5%								
SOUTH	2021	664	637	777	804	925								
	2020	877	908	829	775	909	1018	1175	1072	861	880	758	693	896
	% CHG MO.	-24.3%	-29.8%	-6.3%	3.7%	1.8%								
	% CHG YR.	-24.3%	-27.1%	-20.5%	-15.0%	-11.4%								
NORTH & SOUTH	2021	1352	1301	1582	1641	1881								
	2020	1793	1846	1712	1576	1833	2051	2336	2146	1750	1782	1540	1413	1815
	% CHG MO.	-24.6%	-29.5%	-7.6%	4.1%	2.6%								
	% CHG YR.	-24.6%	-27.1%	-20.9%	-15.2%	-11.4%								
STATION: 349 - BEULAH_S49__														
LOCATION: HIGHWAY 49 - 10.5 MILES SOUTH OF BEULAH														
NORTH	2021	616	608	693	780	868								
	2020	588	638	551	519	713	804	860	860	790	710	659	626	693
	% CHG MO.	4.8%	-4.7%	25.8%	50.3%	21.7%								
	% CHG YR.	4.8%	-0.2%	7.9%	17.5%	18.5%								
SOUTH	2021	612	602	688	773	869								
	2020	582	629	543	517	711	806	865	855	797	713	656	627	692
	% CHG MO.	5.2%	-4.3%	26.7%	49.5%	22.2%								
	% CHG YR.	5.2%	0.2%	8.4%	17.8%	18.8%								
NORTH & SOUTH	2021	1228	1210	1381	1553	1737								
	2020	1170	1267	1094	1036	1424	1610	1725	1715	1587	1423	1315	1253	1385
	% CHG MO.	5.0%	-4.5%	26.2%	49.9%	22.0%								
	% CHG YR.	5.0%	0.0%	8.2%	17.6%	18.7%								
STATION: 351 - COLUMBUS_W5														
LOCATION: HIGHWAY 5 - 3.2 MILES EAST OF NOONAN														
EAST	2021	209	207	229	241	280								
	2020	209	236	209	189	250	267	305	321	305	306	248	239	257
	% CHG MO.	0.0%	-12.3%	9.6%	27.5%	12.0%								
	% CHG YR.	0.0%	-6.5%	-1.4%	5.1%	6.7%								

STATE OF NORTH DAKOTA
AUTOMATIC TRAFFIC RECORDER DATA BY MONTH
AVERAGE DAILY TRAFFIC AND PERCENT CHANGE BY STATION

RURAL PRINCIPAL ARTERIAL

DIRECTION	YEAR	JAN	FEB	MAR	APR	MAY	JUN	JUL	AUG	SEP	OCT	NOV	DEC	ANNUAL
STATION: 351 - COLUMBUS_W5														
LOCATION: HIGHWAY 5 - 3.2 MILES EAST OF NOONAN														
WEST	2021	207	206	230	244	284								
	2020	209	231	202	195	248	264	302	322	304	308	248	240	256
	% CHG MO.	-1.0%	-10.8%	13.9%	25.1%	14.5%								
	% CHG YR.	-1.0%	-6.1%	0.2%	6.0%	7.9%								
EAST & WEST	2021	416	413	459	485	564								
	2020	418	467	411	384	498	531	607	643	609	614	496	479	513
	% CHG MO.	-0.5%	-11.6%	11.7%	26.3%	13.3%								
	% CHG YR.	-0.5%	-6.3%	-0.6%	5.5%	7.3%								
STATION: 353 - GRANVILLE_E2														
LOCATION: HIGHWAY 2 - 8.3 MILES EAST OF GRANVILLE														
EAST	2021	1098	1046	1316	1319	1413								
	2020	1136	1201	994	795	1163	1340	1409	1401	1369	1245	1124	1177	1196
	% CHG MO.	-3.3%	-12.9%	32.4%	65.9%	21.5%								
	% CHG YR.	-3.3%	-8.3%	3.9%	15.8%	17.1%								
WEST	2021	1093	1044	1307	1310	1386								
	2020	1136	1195	983	776	1151	1328	1426	1403	1351	1245	1125	1168	1191
	% CHG MO.	-3.8%	-12.6%	33.0%	68.8%	20.4%								
	% CHG YR.	-3.8%	-8.3%	3.9%	16.2%	17.2%								
EAST & WEST	2021	2191	2090	2623	2629	2799								
	2020	2272	2396	1977	1571	2314	2668	2835	2804	2720	2490	2249	2345	2387
	% CHG MO.	-3.6%	-12.8%	32.7%	67.3%	21.0%								
	% CHG YR.	-3.6%	-8.3%	3.9%	16.0%	17.1%								
STATION: 355 - MOHALL_W5___														
LOCATION: HIGHWAY 5 - 3.6 MILES WEST OF MOHALL														
EAST	2021	291	279	312	349	419								
	2020	307	344	293	279	374	434	410	422	425	353	320	323	357
	% CHG MO.	-5.2%	-18.9%	6.5%	25.1%	12.0%								
	% CHG YR.	-5.2%	-12.4%	-6.6%	0.7%	3.3%								
WEST	2021	293	274	299	341	409								
	2020	298	330	287	274	362	414	398	414	423	338	323	318	348
	% CHG MO.	-1.7%	-17.0%	4.2%	24.5%	13.0%								
	% CHG YR.	-1.7%	-9.7%	-5.4%	1.5%	4.2%								
EAST & WEST	2021	584	553	611	690	828								
	2020	605	674	580	553	736	848	808	836	848	691	643	641	705
	% CHG MO.	-3.5%	-18.0%	5.3%	24.8%	12.5%								
	% CHG YR.	-3.5%	-11.1%	-6.0%	1.1%	3.7%								
STATION: 419 - EMERADO_W2														
LOCATION: HIGHWAY 2 - 2.5 MILES WEST OF EMERADO														
EAST	2021	2316	2613	2724	2877	3393 *								
	2020	2463	2640	2241	1898	2670	3258	3252	3118	3114	2868	2401	2400	2694
	% CHG MO.	-6.0%	-1.0%	21.6%	51.6%	27.1%								
	% CHG YR.	-6.0%	-3.4%	4.2%	13.9%	16.9%								
WEST	2021	2285	2316	2707	2879	3393 *								
	2020	2428	2623	2278	1874	2735	3284	3248	3065	3069	2860	2388	2398	2688
	% CHG MO.	-5.9%	-11.7%	18.8%	53.6%	24.1%								
	% CHG YR.	-5.9%	-8.9%	-0.3%	10.7%	13.8%								
EAST & WEST	2021	4601	4929	5431	5756	6786								
	2020	4891	5263	4519	3772	5405	6542	6500	6183	6183	5728	4789	4798	5381
	% CHG MO.	-5.9%	-6.3%	20.2%	52.6%	25.6%								
	% CHG YR.	-5.9%	-6.1%	2.0%	12.3%	15.3%								
STATION: 423 - HARVEY_N3___														
LOCATION: HIGHWAY 3 - 5.6 MILES NORTH OF HARVEY														
NORTH	2021	261 *	246 *	266 *	268 *	328 *								
	2020	229 *	267 *	222 *	226 *	317 *	358 *	360 *	359 *	343 *	305 *	254 *	265 *	292
	% CHG MO.	14.0%	-7.9%	19.8%	18.6%	3.5%								
	% CHG YR.	14.0%	2.2%	7.7%	10.3%	8.6%								
SOUTH	2021	261	246	266	268	328								
	2020	229	267	222	226	317	358	360	359	343	305	254	265	292
	% CHG MO.	14.0%	-7.9%	19.8%	18.6%	3.5%								
	% CHG YR.	14.0%	2.2%	7.7%	10.3%	8.6%								

STATE OF NORTH DAKOTA
AUTOMATIC TRAFFIC RECORDER DATA BY MONTH
AVERAGE DAILY TRAFFIC AND PERCENT CHANGE BY STATION

DIRECTION	YEAR	JAN	FEB	MAR	APR	MAY	JUN	JUL	AUG	SEP	OCT	NOV	DEC	ANNUAL
						RURAL PRINCIPAL ARTERIAL								
STATION: 423 - HARVEY_N3___														
LOCATION: HIGHWAY 3 - 5.6 MILES NORTH OF HARVEY														
NORTH & SOUTH	2021	522	492	532	536	656								
	2020	458	534	444	452	634	716	720	718	686	610	508	530	584
	% CHG MO.	14.0%	-7.9%	19.8%	18.6%	3.5%								
	% CHG YR.	14.0%	2.2%	7.7%	10.3%	8.6%								
STATION: 429 - LAKOTA_S1___														
LOCATION: HIGHWAY 1 - 1.6 MILES SOUTH OF LAKOTA														
NORTH	2021	213	215	242	260	327								
	2020	218	237	191	173	278	352	403	417	355	286	207	195	276
	% CHG MO.	-2.3%	-9.3%	26.7%	50.3%	17.6%								
	% CHG YR.	-2.3%	-5.9%	3.7%	13.6%	14.6%								
SOUTH	2021	221	223	255	266	339								
	2020	221	241	197	177	285	363	408	420	371	295	215	199	283
	% CHG MO.	0.0%	-7.5%	29.4%	50.3%	18.9%								
	% CHG YR.	0.0%	-3.9%	6.1%	15.4%	16.3%								
NORTH & SOUTH	2021	434	438	497	526	666								
	2020	439	478	388	350	563	715	811	837	726	581	422	394	559
	% CHG MO.	-1.1%	-8.4%	28.1%	50.3%	18.3%								
	% CHG YR.	-1.1%	-4.9%	4.9%	14.5%	15.5%								
STATION: 447 - DUNSEITH_E__														
LOCATION: HIGHWAY 281 - 2.95 MILES EAST OF DUNSEITH														
NORTH	2021	1197	1185	1441	1510	1623								
	2020	1170	1309	1199	1090	1426	1506	1453	1327	1393	1307	1096	1198	1290
	% CHG MO.	2.3%	-9.5%	20.2%	38.5%	13.8%								
	% CHG YR.	2.3%	-3.9%	3.9%	11.8%	12.3%								
SOUTH	2021	1221	1198	1461	1522	1644								
	2020	1193	1324	1205	1104	1449	1552	1486	1366	1428	1333	1120	1225	1315
	% CHG MO.	2.3%	-9.5%	21.2%	37.9%	13.5%								
	% CHG YR.	2.3%	-3.9%	4.2%	11.9%	12.3%								
NORTH & SOUTH	2021	2418	2383	2902	3032	3267								
	2020	2363	2633	2404	2194	2875	3058	2939	2693	2821	2640	2216	2423	2605
	% CHG MO.	2.3%	-9.5%	20.7%	38.2%	13.6%								
	% CHG YR.	2.3%	-3.9%	4.1%	11.9%	12.3%								
STATION: 449 - SHEYENNE_N__														
LOCATION: HIGHWAY 281 - 2.5 MILES NORTH OF SHEYENNE														
NORTH	2021	407 *	404 *	465 *	490 *	576 *								
	2020	396 *	468 *	400 *	324 *	382 *	447 *	459 *	451 *	433 *	382 *	328 *	320 *	399
	% CHG MO.	2.8%	-13.7%	16.3%	51.2%	50.8%								
	% CHG YR.	2.8%	-6.1%	0.9%	11.2%	18.9%								
SOUTH	2021	407 *	404 *	465 *	490 *	576 *								
	2020	396	468	400	324	382	447 *	459 *	451 *	433 *	382 *	328 *	320 *	399
	% CHG MO.	2.8%	-13.7%	16.3%	51.2%	50.8%								
	% CHG YR.	2.8%	-6.1%	0.9%	11.2%	18.9%								
NORTH & SOUTH	2021	814	808	930	980	1152								
	2020	792	936	800	648	764	894	918	902	866	764	656	640	798
	% CHG MO.	2.8%	-13.7%	16.3%	51.2%	50.8%								
	% CHG YR.	2.8%	-6.1%	0.9%	11.2%	18.9%								
						RURAL MINOR ARTERIAL								
STATION: 231 - GRAFTON														
LOCATION: HIGHWAY 17 - 5.5 MILES WEST OF GRAFTON														
EAST	2021	1033	1046	1154	1203	1313								
	2020	1042	1082	980	924	1176	1324	1309	1302 *	1326	1358	1000	1045	1156
	% CHG MO.	-0.9%	-3.3%	17.8%	30.2%	11.6%								
	% CHG YR.	-0.9%	-2.1%	4.2%	10.1%	10.5%								
WEST	2021	1050	1051	1154	1202	1313								
	2020	1054	1098	987	930	1188	1319	1291	1284 *	1341	1396	1010	1054	1163
	% CHG MO.	-0.4%	-4.3%	16.9%	29.2%	10.5%								
	% CHG YR.	-0.4%	-2.4%	3.7%	9.5%	9.8%								
EAST & WEST	2021	2083	2097	2308	2405	2626								
	2020	2096	2180	1967	1854	2364	2643	2600	2586	2667	2754	2010	2099	2318
	% CHG MO.	-0.6%	-3.8%	17.3%	29.7%	11.1%								
	% CHG YR.	-0.6%	-2.2%	3.9%	9.8%	10.1%								

STATE OF NORTH DAKOTA
AUTOMATIC TRAFFIC RECORDER DATA BY MONTH
AVERAGE DAILY TRAFFIC AND PERCENT CHANGE BY STATION

RURAL MINOR ARTERIAL

DIRECTION	YEAR	JAN	FEB	MAR	APR	MAY	JUN	JUL	AUG	SEP	OCT	NOV	DEC	ANNUAL
STATION: 247 - COURTENAY														
LOCATION: HIGHWAY 20 - 1.8 MILES SOUTH OF ND 9														
NORTH	2021	183	186	220	234	264								
	2020	174	196	186	163	216	257	252	249	247	232	209	198	215
	% CHG MO.	5.2%	-5.1%	18.3%	43.6%	22.2%								
	% CHG YR.	5.2%	-0.3%	5.9%	14.5%	16.3%								
SOUTH	2021	180	185	212	225	261								
	2020	171	194	177	155	214	249	248	244	257	233	202	191	211
	% CHG MO.	5.3%	-4.6%	19.8%	45.2%	22.0%								
	% CHG YR.	5.3%	0.0%	6.5%	15.1%	16.7%								
NORTH & SOUTH	2021	363	371	432	459	525								
	2020	345	390	363	318	430	506	500	493	504	465	411	389	426
	% CHG MO.	5.2%	-4.9%	19.0%	44.3%	22.1%								
	% CHG YR.	5.2%	-0.1%	6.2%	14.8%	16.5%								
STATION: 249 - GARRISON														
LOCATION: HIGHWAY 37 - 1.0 MILES WEST OF GARRISON														
EAST	2021	630	634	744	802	981								
	2020	590	628	586	627	890	1086	1154	1047	935	819	744	686	816
	% CHG MO.	6.8%	1.0%	27.0%	27.9%	10.2%								
	% CHG YR.	6.8%	3.8%	11.3%	15.6%	14.2%								
WEST	2021	623	637	740	801	988								
	2020	585	622	588	622	884	1086	1144	1039	932	808	733	678	810
	% CHG MO.	6.5%	2.4%	25.9%	28.8%	11.8%								
	% CHG YR.	6.5%	4.4%	11.4%	15.9%	14.8%								
EAST & WEST	2021	1253	1271	1484	1603	1969								
	2020	1175	1250	1174	1249	1774	2172	2298	2086	1867	1627	1477	1364	1626
	% CHG MO.	6.6%	1.7%	26.4%	28.3%	11.0%								
	% CHG YR.	6.6%	4.1%	11.4%	15.7%	14.5%								
STATION: 275 - HANNOVER														
LOCATION: HIGHWAY 31 - 1.2 MILES NORTH OF HANNOVER														
NORTH	2021	273	263	308	340	369								
	2020	254	277	251	237	316	377	430	401	354	320	305	301	319
	% CHG MO.	7.5%	-5.1%	22.7%	43.5%	16.8%								
	% CHG YR.	7.5%	0.9%	7.9%	16.2%	16.3%								
SOUTH	2021	268	253	300	331	362								
	2020	255	269	247	234	308	367	429	390	351	317	299	293	313
	% CHG MO.	5.1%	-5.9%	21.5%	41.5%	17.5%								
	% CHG YR.	5.1%	-0.6%	6.5%	14.6%	15.3%								
NORTH & SOUTH	2021	541	516	608	671	731								
	2020	509	546	498	471	624	744	859	791	705	637	604	594	632
	% CHG MO.	6.3%	-5.5%	22.1%	42.5%	17.1%								
	% CHG YR.	6.3%	0.2%	7.2%	15.4%	15.8%								
STATION: 289 - MANNING														
LOCATION: HIGHWAY 22 - SOUTH OF MANNING														
NORTH	2021	1683	1674	1862	1993	2123								
	2020	2257	2361	2166	1818	1811	1990	2064	2096	2060	1978	1837	1747	2015
	% CHG MO.	-25.4%	-29.1%	-14.0%	9.6%	17.2%								
	% CHG YR.	-25.4%	-27.3%	-23.1%	-16.2%	-10.4%								
SOUTH	2021	1666	1655	1853	1966	2111								
	2020	2233	2350	2151	1799	1787	1950	2035	2071	2026	1971	2250	1743	2031
	% CHG MO.	-25.4%	-29.6%	-13.9%	9.3%	18.1%								
	% CHG YR.	-25.4%	-27.5%	-23.2%	-16.3%	-10.4%								
NORTH & SOUTH	2021	3349	3329	3715	3959	4234								
	2020	4490	4711	4317	3617	3598	3940	4099	4167	4086	3949	4087	3490	4046
	% CHG MO.	-25.4%	-29.3%	-13.9%	9.5%	17.7%								
	% CHG YR.	-25.4%	-27.4%	-23.1%	-16.2%	-10.4%								
STATION: 291 - MARMARTH														
LOCATION: HIGHWAY 12 - 1.0 MILE WEST OF MARMARTH														
EAST	2021	232	217	258	290	313								
	2020	252	266	269	203	278	352	335	335	320	292	263	247	284
	% CHG MO.	-7.9%	-18.4%	-4.1%	42.9%	12.6%								
	% CHG YR.	-7.9%	-13.3%	-10.2%	0.7%	3.3%								

STATE OF NORTH DAKOTA
AUTOMATIC TRAFFIC RECORDER DATA BY MONTH
AVERAGE DAILY TRAFFIC AND PERCENT CHANGE BY STATION

RURAL MINOR ARTERIAL

DIRECTION	YEAR	JAN	FEB	MAR	APR	MAY	JUN	JUL	AUG	SEP	OCT	NOV	DEC	ANNUAL
STATION: 291 - MARMARTH														
LOCATION: HIGHWAY 12 - 1.0 MILE WEST OF MARMARTH														
WEST	2021	234	218	258	290	317								
	2020	252	267	258	198	276	357	346	344	318	290	261	248	285
	% CHG MO.	-7.1%	-18.4%	0.0%	46.5%	14.9%								
	% CHG YR.	-7.1%	-12.9%	-8.6%	2.6%	5.3%								
EAST & WEST	2021	466	435	516	580	630								
	2020	504	533	527	401	554	709	681	679	638	582	524	495	569
	% CHG MO.	-7.5%	-18.4%	-2.1%	44.6%	13.7%								
	% CHG YR.	-7.5%	-13.1%	-9.4%	1.6%	4.3%								
STATION: 293 - KILLDEER														
LOCATION: HIGHWAY 22 - 5.9 MILES NORTH OF KILLDEER														
NORTH	2021	1234	1288	1421	1533	1593								
	2020	2131 *	2193 *	2165 *	1611 *	1667 *	1707 *	1289	1412	1397	1414	1367	1260	1634
	% CHG MO.	-42.1%	-41.3%	-34.4%	-4.8%	-4.4%								
	% CHG YR.	-42.1%	-41.7%	-39.2%	-32.4%	-27.6%								
SOUTH	2021	1216	1275	1414	1515	1571								
	2020	2131	2193	2165	1611	1667	1707	1295	1458	1424	1405	1349	1257	1639
	% CHG MO.	-42.9%	-41.9%	-34.7%	-6.0%	-5.8%								
	% CHG YR.	-42.9%	-42.4%	-39.8%	-33.1%	-28.4%								
NORTH & SOUTH	2021	2450	2563	2835	3048	3164								
	2020	4262	4386	4330	3222	3334	3414	2584	2870	2821	2819	2716	2517	3273
	% CHG MO.	-42.5%	-41.6%	-34.5%	-5.4%	-5.1%								
	% CHG YR.	-42.5%	-42.0%	-39.5%	-32.7%	-28.0%								
STATION: 295 - NECHE														
LOCATION: HIGHWAY 18 - 1.2 MILES SOUTH OF NECHE														
NORTH	2021	135 *	133 *	147 *	152 *	164 *								
	2020	138	141	129	115	144	141	156 *	163 *	181 *	160 *	145 *	144 *	146
	% CHG MO.	-2.2%	-5.7%	14.0%	32.2%	13.9%								
	% CHG YR.	-2.2%	-3.9%	1.7%	8.4%	9.6%								
SOUTH	2021	135 *	133 *	147 *	152 *	164 *								
	2020	146	154	144	132	160	157	156 *	163 *	181 *	160 *	145 *	144 *	154
	% CHG MO.	-7.5%	-13.6%	2.1%	15.2%	2.5%								
	% CHG YR.	-7.5%	-10.7%	-6.5%	-1.6%	-0.7%								
NORTH & SOUTH	2021	270	266	294	304	328								
	2020	284	295	273	247	304	298	312	326	362	320	290	288	300
	% CHG MO.	-4.9%	-9.8%	7.7%	23.1%	7.9%								
	% CHG YR.	-4.9%	-7.4%	-2.6%	3.2%	4.2%								
STATION: 373 - DICKINSON22S														
LOCATION: HIGHWAY 22 - 11.4 MILES SOUTH OF DICKINSON														
NORTH	2021	696	694	844	850	876								
	2020	738	768	686	578	761	886	909	868	807	767	752	726	771
	% CHG MO.	-5.7%	-9.6%	23.0%	47.1%	15.1%								
	% CHG YR.	-5.7%	-7.7%	1.9%	11.3%	12.1%								
SOUTH	2021	696 *	694 *	844 *	850 *	876 *								
	2020	729	762	682	570	756	882	916	869	795	763	752	732	767
	% CHG MO.	-4.5%	-8.9%	23.8%	49.1%	15.9%								
	% CHG YR.	-4.5%	-6.8%	2.8%	12.4%	13.2%								
NORTH & SOUTH	2021	1392	1388	1688	1700	1752								
	2020	1467	1530	1368	1148	1517	1768	1825	1737	1602	1530	1504	1458	1538
	% CHG MO.	-5.1%	-9.3%	23.4%	48.1%	15.5%								
	% CHG YR.	-5.1%	-7.2%	2.4%	11.9%	12.7%								
STATION: 453 - OAKES_S1____														
LOCATION: HIGHWAY 1 - 3.0 MILES SOUTH OF OAKES														
NORTH	2021	535	498	565	603	666								
	2020	462	491	477	462	591	650	621	626	612	692	595	518	566
	% CHG MO.	15.8%	1.4%	18.4%	30.5%	12.7%								
	% CHG YR.	15.8%	8.4%	11.7%	16.3%	15.5%								
SOUTH	2021	533	499	554	597	667								
	2020	461	494	482	467	590	651	622	627	624	704	601	522	570
	% CHG MO.	15.6%	1.0%	14.9%	27.8%	13.1%								
	% CHG YR.	15.6%	8.1%	10.4%	14.7%	14.3%								

STATE OF NORTH DAKOTA
AUTOMATIC TRAFFIC RECORDER DATA BY MONTH
AVERAGE DAILY TRAFFIC AND PERCENT CHANGE BY STATION

DIRECTION	YEAR	JAN	FEB	MAR	APR	MAY	JUN	JUL	AUG	SEP	OCT	NOV	DEC	ANNUAL
						RURAL MINOR ARTERIAL								
STATION: 453 - OAKES_S1____														
LOCATION: HIGHWAY 1 - 3.0 MILES SOUTH OF OAKES														
NORTH & SOUTH	2021	1068	997	1119	1200	1333								
	2020	923	985	959	929	1181	1301	1243	1253	1236	1396	1196	1040	1137
	% CHG MO.	15.7%	1.2%	16.7%	29.2%	12.9%								
	% CHG YR.	15.7%	8.2%	11.1%	15.5%	14.9%								
STATION: 461 - THOMPSON_W15														
LOCATION: HIGHWAY 15 - 3.4 MILES WEST OF THOMPSON														
EAST	2021	686	650	763	798	924								
	2020	648	713	613	537	749	904	903	902	936	823	735	698	763
	% CHG MO.	5.9%	-8.8%	24.5%	48.6%	23.4%								
	% CHG YR.	5.9%	-1.8%	6.3%	15.4%	17.2%								
WEST	2021	643	611	705	738	866								
	2020	610	666	560	500	700	846	848	846	879	773	694	646	714
	% CHG MO.	5.4%	-8.3%	25.9%	47.6%	23.7%								
	% CHG YR.	5.4%	-1.7%	6.7%	15.5%	17.4%								
EAST & WEST	2021	1329	1261	1468	1536	1790								
	2020	1258	1379	1173	1037	1449	1750	1751	1748	1815	1596	1429	1344	1477
	% CHG MO.	5.6%	-8.6%	25.1%	48.1%	23.5%								
	% CHG YR.	5.6%	-1.8%	6.5%	15.4%	17.3%								
STATION: 727 - ENDERLIN_E46														
LOCATION: HIGHWAY 46 - EAST EDGE OF ENDERLIN														
EAST	2021	804	776	865	929	1039								
	2020	806	864	770	757	919	1017	965	953	976	967	860	819	889
	% CHG MO.	-0.2%	-10.2%	12.3%	22.7%	13.1%								
	% CHG YR.	-0.2%	-5.4%	0.2%	5.5%	7.2%								
WEST	2021	783	774	853	915	1029								
	2020	800	859	763	749	921	1024	979	965	983	963	838	806	888
	% CHG MO.	-2.1%	-9.9%	11.8%	22.2%	11.7%								
	% CHG YR.	-2.1%	-6.1%	-0.5%	4.9%	6.4%								
EAST & WEST	2021	1587	1550	1718	1844	2068								
	2020	1606	1723	1533	1506	1840	2041	1944	1918	1959	1930	1698	1625	1777
	% CHG MO.	-1.2%	-10.0%	12.1%	22.4%	12.4%								
	% CHG YR.	-1.2%	-5.8%	-0.1%	5.2%	6.8%								
STATION: 759 - WILTON_E36__														
LOCATION: HIGHWAY 36 - 2.3 MILES SE OF WILTON														
EAST	2021	236 *	241 *	277 *	291 *	341 *								
	2020	243	270	218	221	298	357	350	358	356 *	321 *	288 *	277 *	296
	% CHG MO.	-2.9%	-10.7%	27.1%	31.7%	14.4%								
	% CHG YR.	-2.9%	-7.0%	3.1%	9.8%	10.9%								
WEST	2021	236 *	241 *	277 *	291 *	341 *								
	2020	226	254	214	213	287	316	331	335	333 *	321 *	288 *	277 *	283
	% CHG MO.	4.4%	-5.1%	29.4%	36.6%	18.8%								
	% CHG YR.	4.4%	-0.6%	8.6%	15.2%	16.1%								
EAST & WEST	2021	472	482	554	582	682								
	2020	469	524	432	434	585	673	681	693	689	642	576	554	579
	% CHG MO.	0.6%	-8.0%	28.2%	34.1%	16.6%								
	% CHG YR.	0.6%	-3.9%	5.8%	12.4%	13.4%								
						RURAL MAJOR COLLECTOR - STATE								
STATION: 267 - TRENTON														
LOCATION: HIGHWAY 1804 - 1.5 MILES NORTHEAST OF TRENTON														
NORTH	2021	1680	1603	1844	1855	1990								
	2020	2144	2217	1926	1462	1703	1805	1798	1794	1744	1787	1669	1708	1813
	% CHG MO.	-21.6%	-27.7%	-4.3%	26.9%	16.9%								
	% CHG YR.	-21.6%	-24.7%	-18.5%	-9.9%	-5.1%								
SOUTH	2021	1643	1597	1816	1831	1977								
	2020	2115	2190	1901	1463	1691	1800	1777	1778	1743	1786	1664	1711	1802
	% CHG MO.	-22.3%	-27.1%	-4.5%	25.2%	16.9%								
	% CHG YR.	-22.3%	-24.7%	-18.5%	-10.2%	-5.3%								
NORTH & SOUTH	2021	3323	3200	3660	3686	3967								
	2020	4259	4407	3827	2925	3394	3605	3575	3572	3487	3573	3333	3419	3615
	% CHG MO.	-22.0%	-27.4%	-4.4%	26.0%	16.9%								
	% CHG YR.	-22.0%	-24.7%	-18.5%	-10.0%	-5.2%								

STATE OF NORTH DAKOTA
AUTOMATIC TRAFFIC RECORDER DATA BY MONTH
AVERAGE DAILY TRAFFIC AND PERCENT CHANGE BY STATION

RURAL MAJOR COLLECTOR - STATE

DIRECTION	YEAR	JAN	FEB	MAR	APR	MAY	JUN	JUL	AUG	SEP	OCT	NOV	DEC	ANNUAL
STATION: 493 - ST_THOMAS_W_														
LOCATION: HIGHWAY 66 - 5.7 MILES WEST OF ST. THOMAS														
EAST	2021	214	220	244	282	305								
	2020	217	230	202	194	300	291	265	382	457	476	233	223	289
	% CHG MO.	-1.4%	-4.3%	20.8%	45.4%	1.7%								
	% CHG YR.	-1.4%	-2.9%	4.5%	13.9%	10.7%								
WEST	2021	215	220	236	279	297								
	2020	208	227	208	193	288	281	268	380	448	467	233	216	285
	% CHG MO.	3.4%	-3.1%	13.5%	44.6%	3.1%								
	% CHG YR.	3.4%	0.0%	4.4%	13.6%	10.9%								
EAST & WEST	2021	429	440	480	561	602								
	2020	425	457	410	387	588	572	533	762	905	943	466	439	574
	% CHG MO.	0.9%	-3.7%	17.1%	45.0%	2.4%								
	% CHG YR.	0.9%	-1.5%	4.4%	13.8%	10.8%								
STATION: 783 - KULM_S56____														
LOCATION: HIGHWAY 56 - 4.7 MILES SOUTH OF KULM														
NORTH	2021	80	73	83	91	98								
	2020	67	74	71	82	143	201	212	241	200	190	135	83	142
	% CHG MO.	19.4%	-1.4%	16.9%	11.0%	-31.5%								
	% CHG YR.	19.4%	8.5%	11.3%	11.2%	-2.7%								
SOUTH	2021	83	77	85	94	102								
	2020	69	78	72	84	149	209	217	249	210	197	142	87	147
	% CHG MO.	20.3%	-1.3%	18.1%	11.9%	-31.5%								
	% CHG YR.	20.3%	8.8%	11.9%	11.9%	-2.4%								
NORTH & SOUTH	2021	163	150	168	185	200								
	2020	136	152	143	166	292	410	429	490	410	387	277	170	289
	% CHG MO.	19.9%	-1.3%	17.5%	11.4%	-31.5%								
	% CHG YR.	19.9%	8.7%	11.6%	11.6%	-2.6%								

RURAL MAJOR COLLECTOR - COUNTY

DIRECTION	YEAR	JAN	FEB	MAR	APR	MAY	JUN	JUL	AUG	SEP	OCT	NOV	DEC	ANNUAL
STATION: 101 - MINOT55ST_NE														
LOCATION: HIGHWAY 5145C - CMC 5145 - 0.3 MILES NORTH OF US2														
NORTH	2021	1136	1133	1263	1320	1418								
	2020	1075	1140	1068	1012	1240	1332	1234	1323	1362	1303	1133	1108	1194
	% CHG MO.	5.7%	-0.6%	18.3%	30.4%	14.4%								
	% CHG YR.	5.7%	2.4%	7.6%	13.0%	13.3%								
SOUTH	2021	1191	1164	1307	1361	1458								
	2020	1092	1153	1079	1039	1244	1341	1245	1330	1382	1327	1175	1132	1212
	% CHG MO.	9.1%	1.0%	21.1%	31.0%	17.2%								
	% CHG YR.	9.1%	4.9%	10.2%	15.1%	15.6%								
NORTH & SOUTH	2021	2327	2297	2570	2681	2876								
	2020	2167	2293	2147	2051	2484	2673	2479	2653	2744	2630	2308	2240	2406
	% CHG MO.	7.4%	0.2%	19.7%	30.7%	15.8%								
	% CHG YR.	7.4%	3.7%	8.9%	14.1%	14.4%								
STATION: 103 - MINOT46AV_NE														
LOCATION: HIGHWAY 5138C - CMC 5138 - 2.1 MILES EAST OF US 83														
EAST	2021	525	524	582	616	664								
	2020	497	536	503	515	657	661	625	676	646	614	541	517	582
	% CHG MO.	5.6%	-2.2%	15.7%	19.6%	1.1%								
	% CHG YR.	5.6%	1.5%	6.2%	9.6%	7.5%								
WEST	2021	557	512	568	610	666								
	2020	500	532	505	500	657	656	628	668	650	608	529	514	579
	% CHG MO.	11.4%	-3.8%	12.5%	22.0%	1.4%								
	% CHG YR.	11.4%	3.6%	6.5%	10.3%	8.1%								
EAST & WEST	2021	1082	1036	1150	1226	1330								
	2020	997	1068	1008	1015	1314	1317	1253	1344	1296	1222	1070	1031	1161
	% CHG MO.	8.5%	-3.0%	14.1%	20.8%	1.2%								
	% CHG YR.	8.5%	2.6%	6.3%	9.9%	7.8%								
STATION: 225 - STERLING														
LOCATION: HIGHWAY 836C - CMC 0836 - 1.9 MILES WEST OF US 83														
EAST	2021	344	341	402	441	510								
	2020	346	362	358	364	519	547	499	485	494	468	418	386	437
	% CHG MO.	-0.6%	-5.8%	12.3%	21.2%	-1.7%								
	% CHG YR.	-0.6%	-3.2%	2.0%	6.9%	4.6%								

STATE OF NORTH DAKOTA
AUTOMATIC TRAFFIC RECORDER DATA BY MONTH
AVERAGE DAILY TRAFFIC AND PERCENT CHANGE BY STATION

DIRECTION	YEAR	JAN	FEB	MAR	APR	MAY	JUN	JUL	AUG	SEP	OCT	NOV	DEC	ANNUAL
						RURAL MAJOR COLLECTOR - COUNTY								
STATION: 225 - STERLING														
LOCATION: HIGHWAY 836C - CMC 0836 - 1.9 MILES WEST OF US 83														
WEST	2021	331	345	376	420	485								
	2020	318	336	334	348	473	496	447	454	464	443	394	367	406
	% CHG MO.	4.1%	2.7%	12.6%	20.7%	2.5%								
	% CHG YR.	4.1%	3.4%	6.5%	10.2%	8.2%								
EAST & WEST	2021	675	686	778	861	995								
	2020	664	698	692	712	992	1043	946	939	958	911	812	753	843
	% CHG MO.	1.7%	-1.7%	12.4%	20.9%	0.3%								
	% CHG YR.	1.7%	-0.1%	4.1%	8.5%	6.3%								
STATION: 259 - AYR														
LOCATION: CMC 0918 - 12.0 MILES EAST OF AYR														
EAST	2021	138	134	151	171	210								
	2020	129	142	139	129	190	215	217	208	188	195	153	151	171
	% CHG MO.	7.0%	-5.6%	8.6%	32.6%	10.5%								
	% CHG YR.	7.0%	0.4%	3.2%	10.2%	10.3%								
WEST	2021	142	137	150	173	216								
	2020	127	143	139	128	189	218	211	215	190	198	147	152	171
	% CHG MO.	11.8%	-4.2%	7.9%	35.2%	14.3%								
	% CHG YR.	11.8%	3.3%	4.9%	12.1%	12.7%								
EAST & WEST	2021	280	271	301	344	426								
	2020	256	285	278	257	379	433	428	423	378	393	300	303	343
	% CHG MO.	9.4%	-4.9%	8.3%	33.9%	12.4%								
	% CHG YR.	9.4%	1.8%	4.0%	11.2%	11.5%								
STATION: 277 - REGENT														
LOCATION: CMC 2117 - 2.0 MILES NORTH OF ND 21														
NORTH	2021	107	103	124	149	158								
	2020	116	120	107	134	175	182	209	263	219	186	159	125	166
	% CHG MO.	-7.8%	-14.2%	15.9%	11.2%	-9.7%								
	% CHG YR.	-7.8%	-11.0%	-2.6%	1.3%	-1.7%								
SOUTH	2021	110	102	126	146	163								
	2020	114	121	111	137	174	190	228	273	227	189	166	127	171
	% CHG MO.	-3.5%	-15.7%	13.5%	6.6%	-6.3%								
	% CHG YR.	-3.5%	-9.8%	-2.3%	0.2%	-1.5%								
NORTH & SOUTH	2021	217	205	250	295	321								
	2020	230	241	218	271	349	372	437	536	446	375	325	252	338
	% CHG MO.	-5.7%	-14.9%	14.7%	8.9%	-8.0%								
	% CHG YR.	-5.7%	-10.4%	-2.5%	0.7%	-1.6%								
						URBAN PRINCIPAL ARTERIAL								
STATION: 287 - GRAND FORKS														
LOCATION: HIGHWAY 81B - S. WASHINGTON BETWEEN 24 AND 28 AVE. S.														
NORTH	2021	10049	10330	11147	11378	11968								
	2020	10341	11281	9384	7521	9705	10391	10393	11005	10945	10658	9573	9705	10075
	% CHG MO.	-2.8%	-8.4%	18.8%	51.3%	23.3%								
	% CHG YR.	-2.8%	-5.7%	1.7%	11.4%	13.8%								
SOUTH	2021	9761	10105	10818	11112	11898								
	2020	10145	10950	9081	7189	9045	9698	10015	10563	10548	10410	9306	9391	9695
	% CHG MO.	-3.8%	-7.7%	19.1%	54.6%	31.5%								
	% CHG YR.	-3.8%	-5.8%	1.7%	11.9%	15.7%								
NORTH & SOUTH	2021	19810	20435	21965	22490	23866								
	2020	20486	22231	18465	14710	18750	20089	20408	21568	21493	21068	18879	19096	19770
	% CHG MO.	-3.3%	-8.1%	19.0%	52.9%	27.3%								
	% CHG YR.	-3.3%	-5.8%	1.7%	11.6%	14.7%								
STATION: 501 - FARGO (U)														
LOCATION: HIGHWAY 81B - UNIVERSITY AVE. BET 15 AND 15 1/2 AVE.														
NORTH	2021	10092	10294	10608	11231	11750								
	2020	10443	11232	9436	7377	9258	10670	10854	11193	11249	10727	9533	9472	10120
	% CHG MO.	-3.4%	-8.4%	12.4%	52.2%	26.9%								
	% CHG YR.	-3.4%	-5.9%	-0.4%	9.7%	13.0%								
SOUTH	2021	11415	11734	12585	12898	13382								
	2020	11932	12736	10685	8603	11092	12481	12599	13162	13075	12444	11211	11204	11769
	% CHG MO.	-4.3%	-7.9%	17.8%	49.9%	20.6%								
	% CHG YR.	-4.3%	-6.2%	1.1%	10.6%	12.7%								

STATE OF NORTH DAKOTA
AUTOMATIC TRAFFIC RECORDER DATA BY MONTH
AVERAGE DAILY TRAFFIC AND PERCENT CHANGE BY STATION

URBAN PRINCIPAL ARTERIAL

DIRECTION	YEAR	JAN	FEB	MAR	APR	MAY	JUN	JUL	AUG	SEP	OCT	NOV	DEC	ANNUAL
STATION: 501 - FARGO (U)														
LOCATION: HIGHWAY 81B - UNIVERSITY AVE. BET 15 AND 15 1/2 AVE.														
NORTH & SOUTH	2021	21507	22028	23193	24129	25132								
	2020	22375	23968	20121	15980	20350	23151	23453	24355	24324	23171	20744	20676	21889
	% CHG MO.	-3.9%	-8.1%	15.3%	51.0%	23.5%								
	% CHG YR.	-3.9%	-6.1%	0.4%	10.2%	12.8%								
STATION: 503 - BISMARCK (U)														
LOCATION: HIGHWAY 810 - BIS. EXPWY. SOUTH OF E. MAIN STREET														
EAST	2021	5731	5863	6658	6957	7369								
	2020	5820	6123	5710	5375	6845	7653	7486	7306	6836	6587	6124	6048	6493
	% CHG MO.	-1.5%	-4.2%	16.6%	29.4%	7.7%								
	% CHG YR.	-1.5%	-2.9%	3.4%	9.5%	9.1%								
WEST	2021	5558	5674	6425	6713	7110								
	2020	5617	5859	5509	5233	6537	7279	7144	7045	6628	6382	5976	5830	6253
	% CHG MO.	-1.1%	-3.2%	16.6%	28.3%	8.8%								
	% CHG YR.	-1.1%	-2.1%	4.0%	9.7%	9.5%								
EAST & WEST	2021	11289	11537	13083	13670	14479								
	2020	11437	11982	11219	10608	13382	14932	14630	14351	13464	12969	12100	11878	12746
	% CHG MO.	-1.3%	-3.7%	16.6%	28.9%	8.2%								
	% CHG YR.	-1.3%	-2.5%	3.7%	9.6%	9.3%								
STATION: 513 - WFARGO_MAIN_ (U)														
LOCATION: HIGHWAY 10B - MAIN ST. WEST OF 15TH ST NW														
EAST	2021	2624	2734	2990	3218	3493								
	2020	2678	2803	2650	2498	2878	3367	3395	3432	3490	3178	2711	2580	2972
	% CHG MO.	-2.0%	-2.5%	12.8%	28.8%	21.4%								
	% CHG YR.	-2.0%	-2.2%	2.7%	8.8%	11.5%								
WEST	2021	2525	2629	2875	3039	3296								
	2020	2610	2730	2546	2319	2663	3133	3142	3195	3291	3021	2600	2471	2810
	% CHG MO.	-3.3%	-3.7%	12.9%	31.0%	23.8%								
	% CHG YR.	-3.3%	-3.5%	1.8%	8.5%	11.6%								
EAST & WEST	2021	5149	5363	5865	6257	6789								
	2020	5288	5533	5196	4817	5541	6500	6537	6627	6781	6199	5311	5051	5782
	% CHG MO.	-2.6%	-3.1%	12.9%	29.9%	22.5%								
	% CHG YR.	-2.6%	-2.9%	2.2%	8.6%	11.6%								
STATION: 603 - WILLISTON (U)														
LOCATION: HIGHWAY 2B - 2ND ST. WEST OF 14TH AVE. WEST														
EAST	2021	2668	2698	2923	3008	3114								
	2020	3331	3499	3236	2684	2979	3063	2904	2983	2871	2852	2631	2636	2972
	% CHG MO.	-19.9%	-22.9%	-9.7%	12.1%	4.5%								
	% CHG YR.	-19.9%	-21.4%	-17.7%	-11.4%	-8.4%								
WEST	2021	2766	2780	3011	3133	3250								
	2020	3419	3593	3310	2796	3110	3208	3033	3107	3031	2973	2732	2730	3087
	% CHG MO.	-19.1%	-22.6%	-9.0%	12.1%	4.5%								
	% CHG YR.	-19.1%	-20.9%	-17.1%	-10.9%	-7.9%								
EAST & WEST	2021	5434	5478	5934	6141	6364								
	2020	6750	7092	6546	5480	6089	6271	5937	6090	5902	5825	5363	5366	6059
	% CHG MO.	-19.5%	-22.8%	-9.3%	12.1%	4.5%								
	% CHG YR.	-19.5%	-21.2%	-17.4%	-11.1%	-8.2%								
STATION: 605 - MANDAN (U)														
LOCATION: HIGHWAY 94B - EAST MAIN ST. WEST OF TWIN CITY DRIVE														
EAST	2021	8223	8473	9301	9831	10421 *								
	2020	8253	8888	7720	6711	8693	9498	9342	9375	9097	8707	8164	8424	8573
	% CHG MO.	-0.4%	-4.7%	20.5%	46.5%	19.9%								
	% CHG YR.	-0.4%	-2.6%	4.6%	13.5%	14.9%								
WEST	2021	8849	9123	10025	10415	11040 *								
	2020	8813	9482	8259	7188	9304	10171	10033	10010	9748	9348	8789	9041	9182
	% CHG MO.	0.4%	-3.8%	21.4%	44.9%	18.7%								
	% CHG YR.	0.4%	-1.8%	5.4%	13.8%	14.9%								
EAST & WEST	2021	17072	17596	19326	20246	21461								
	2020	17066	18370	15979	13899	17997	19669	19375	19385	18845	18055	16953	17465	17755
	% CHG MO.	0.0%	-4.2%	20.9%	45.7%	19.2%								
	% CHG YR.	0.0%	-2.2%	5.0%	13.7%	14.9%								

STATE OF NORTH DAKOTA
AUTOMATIC TRAFFIC RECORDER DATA BY MONTH
AVERAGE DAILY TRAFFIC AND PERCENT CHANGE BY STATION

DIRECTION	YEAR	JAN	FEB	MAR	APR	MAY	JUN	JUL	AUG	SEP	OCT	NOV	DEC	ANNUAL
						URBAN MINOR ARTERIAL								
STATION: 607 - DICKINSON (U)														
LOCATION: 9TH ST. EAST BET. 2ND AVE. & 3RD AVE. EAST														
EAST	2021	1359	1376	1454	1496	1581								
	2020	1415	1457	1189	983	1233	1429	1401	1381	1461	1421	1276	1285	1328
	% CHG MO.	-4.0%	-5.6%	22.3%	52.2%	28.2%								
	% CHG YR.	-4.0%	-4.8%	3.2%	12.7%	15.8%								
WEST	2021	1386	1410	1517	1593	1709								
	2020	1431	1476	1229	1003	1316	1496	1466	1466	1548	1491	1327	1325	1381
	% CHG MO.	-3.1%	-4.5%	23.4%	58.8%	29.9%								
	% CHG YR.	-3.1%	-3.8%	4.3%	14.9%	18.0%								
EAST & WEST	2021	2745	2786	2971	3089	3290								
	2020	2846	2933	2418	1986	2549	2925	2867	2847	3009	2912	2603	2610	2709
	% CHG MO.	-3.5%	-5.0%	22.9%	55.5%	29.1%								
	% CHG YR.	-3.5%	-4.3%	3.7%	13.8%	16.9%								
STATION: 611 - MINOT (U)														
LOCATION: UNIVERSITY AVE. BET 12TH ST. & 13TH ST. NW.														
EAST	2021	901	925	1008	1041	1060								
	2020	1036	1138	927	699	887	938	1046	1010	1080	1139	871	839	968
	% CHG MO.	-13.0%	-18.7%	8.7%	48.9%	19.5%								
	% CHG YR.	-13.0%	-16.0%	-8.6%	2.0%	5.3%								
WEST	2021	964	984	1070	1101	1140								
	2020	1108	1204	1009	789	1007	1089	1252	1154	1187	1307	936	907	1079
	% CHG MO.	-13.0%	-18.3%	6.0%	39.5%	13.2%								
	% CHG YR.	-13.0%	-15.7%	-9.1%	0.2%	2.8%								
EAST & WEST	2021	1865	1909	2078	2142	2200								
	2020	2144	2342	1936	1488	1894	2027	2298	2164	2267	2446	1807	1746	2047
	% CHG MO.	-13.0%	-18.5%	7.3%	44.0%	16.2%								
	% CHG YR.	-13.0%	-15.9%	-8.9%	1.1%	4.0%								
						URBAN COLLECTOR & LOCAL URBAN								
STATION: 609 - MINOT (U)														
LOCATION: 16TH AVE BET. 12TH ST SW. & 17TH AVE. SW.														
EAST	2021	1110	1100	1212	1287	1380								
	2020	1154	1224	1047	895	1253	1345	1307	1325	1281	1256 *	1084	1183	1196
	% CHG MO.	-3.8%	-10.1%	15.8%	43.8%	10.1%								
	% CHG YR.	-3.8%	-7.1%	-0.1%	9.0%	9.3%								
WEST	2021	1067	1072	1215	1271	1362								
	2020	1094	1159	970	830	1288	1290	1285	1266	1238	1193 *	1064	1164	1153
	% CHG MO.	-2.5%	-7.5%	25.3%	53.1%	5.7%								
	% CHG YR.	-2.5%	-5.1%	4.1%	14.1%	12.1%								
EAST & WEST	2021	2177	2172	2427	2558	2742								
	2020	2248	2383	2017	1725	2541	2635	2592	2591	2519	2449	2148	2347	2350
	% CHG MO.	-3.2%	-8.9%	20.3%	48.3%	7.9%								
	% CHG YR.	-3.2%	-6.1%	1.9%	11.5%	10.6%								

CON STATION DOWN DUE TO CONSTRUCTION
REP STATION DOWN DUE TO REPAIRS
NEW NEW STATION, NO PRIOR DATA
***** TRAFFIC ESTIMATED DUE TO INSUFFICIENT DATA

PART 2

TRUCK TRAFFIC

NORTH DAKOTA DEPARTMENT OF TRANSPORTATION
ATR CLASS LOCATIONS

STATION	NAME	HIGHWAY	REF POINT	OFF SET	TYPE	LOCATION
URBAN INTERSTATE 94						
217	FARGO (U)	94	352.000	0.3327	Class	RED RIVER BRIDGE
283	BISMARCK (U)	94	158.000	0.8538	Class	0.4 MILES WEST OF US 83 INT.
RURAL INTERSTATE 94						
207	MEDINA	94	231.000	0.2923	Class	0.9 MILES EAST OF MEDINA
223	NEW SALEM	94	126.000	0.8803	Class	0.8 MILES WEST OF ND 31 INT.
245	TOWER CITY	94	312.000	0.5100	Class	2.3 MILES WEST OF BUFFALO INT.
279	PAINTED CANYON	94	34.000	0.6637	Class	7.8 MILES WEST OF US 85 INT.
URBAN INTERSTATE 29						
235	FARGO (U)	29	66.255	0.5725	Class	NORTH OF 12TH AVE.
RURAL INTERSTATE 29						
211	BUXTON	29	112.000	0.8614	Class	4.0 MILES NORTH OF MAYVILLE INT.
243	BOWESMONT	29	196.014	0.5726	Class	0.5 MILES NORTH OF BOWESMONT
265	MOORETON	29	25.000	0.0149	Class	2.5 MILES NORTH OF ND 13
285	DAVENPORT	29	55.000	0.4798	Class	1.3 MILES NORTH OF DAVENPORT INT
RURAL PRINCIPAL ARTERIAL						
201	RAY	2	51.000	0.2986	Class	2.1 MILES WEST OF RAY
203	MAX	83	168.000	0.9400	Class	3.3 MILES SOUTH OF ND 53
205	GWINNER	13	337.000	0.2241	Class	2.1 MILES WEST OF ND 32
215	JAMESTOWN	52	259.000	0.5408	Class	2.5 MILES NORTH OF JAMESTOWN
219	MANDAN	6	55.000	0.8718	Class	11.0 MILES SOUTH OF MANDAN
221	FAIRFIELD	85	80.000	0.8850	Class	5.1 MILES NORTH OF I-94
229	COOPERSTOWN	200	345.000	0.2602	Class	4.0 MILES EAST OF COOPERSTOWN
233	FOXHOLM	52	78.000	0.2600	Class	1.5 MILES SOUTHEAST OF FOXHOLM
237	NEKOMA	1	205.000	0.2195	Class	8.5 MILES SOUTH LANGDON
239	NEW TOWN	23	42.000	0.8986	Class	4.7 MILES EAST OF ND 22
241	BOTTINEAU	5	173.000	0.9523	Class	0.2 MILES WEST OF ND 14
251	HAGUE	83	1.000	0.1144	Class	1.1 MILES NORTH OF SOUTH DAKOTA LINE
253	RUGBY	2	207.000	0.3265	Class	3.5 MILES WEST OF ND 3
255	CROSBY	5	28.000	0.7521	Class	6.0 MILES WEST OF CROSBY
257	WILLISTON	2	2.000	0.3979	Class	2.4 MILES EAST OF MONTANA LINE
261	CARRINGTON	281	117.000	0.9013	Class	5.5 MILES NORTH OF JUNCTION WITH HWY 200
271	GOLDEN VALLEY	200	131.000	0.0000	Class	0.7 MILES EAST OF GOLDEN VALLEY
273	NEW LEIPZIG	21	67.000	0.5500	Class	2.1 MILES WEST OF ND 49
281	SAWYER	52	102.000	0.7136	Class	WEST OF SAWYER
297	WILLISTON_NW	85	193.000	0.7000	Class	NW WILLISTON TRUCK RELIEVER ROUTE
299	KILLDEER200W	200	88.000	0.5200	Class	6.7 MILES WEST OF JCT. ND 22 AND ND 200
303	MICHIGAN	2	296.000	0.6500	Class	4.0 MILES EAST OF ND 1
307	WASHBURN	83	130.000	0.7300	Class	NORTH OF WASHBURN
309	NEWTOWN_EAST	23	58.000	0.7000	Class	8.4 MILES EAST OF NEW TOWN
311	WILLISTON_2N	2	27.000	0.6300	Class	5.2 MILES NORTH OF WILLISTON
315	RYDER_E23___	23	102.000	0.2000	Class	3.3 MILES WEST OF THE JUNCTION WITH US 83
337	BLAISDELL_E2	2	107.000	0.1000	Class	1.0 MILES EAST OF BLAISDELL
339	GRASSY_BUTTE	85	113.000	0.8500	Class	1.3 MILES NORTH OF GRASSY BUTTE
341	ALEXANDER85W	85	162.000	0.2080	Class	1/2 MILE W OF ALEXANDER
343	WATFORD_E23_	23	10.000	0.7000	Class	9.1 MILES EAST OF WATFORD CITY
345	WILLIAMS_N85	85	205.000	0.4800	Class	15.4 MILES NORTH OF WILLISTON
349	BEULAH_S49__	49	91.000	0.7700	Class	10.5 MILES SOUTH OF BEULAH
351	COLUMBUS_W5	5	52.000	0.2000	Class	3.2 MILES EAST OF NOONAN
353	GRANVILLE_E2	2	177.000	0.7600	Class	8.3 MILES EAST OF GRANVILLE
355	MOHALL_W5___	5	121.000	0.9700	Class	3.6 MILES WEST OF MOHALL
419	EMERADO_W2	2	340.000	0.5000	Class	2.5 MILES WEST OF EMERADO
423	HARVEY_N3___	3	165.000	0.5600	Class	5.6 MILES NORTH OF HARVEY
429	LAKOTA_S1___	1	160.000	0.3800	Class	1.6 MILES SOUTH OF LAKOTA
447	DUNSEITH_E__	281	250.000	0.2700	Class	2.95 MILES EAST OF DUNSEITH

NORTH DAKOTA DEPARTMENT OF TRANSPORTATION
ATR CLASS LOCATIONS

STATION	NAME	HIGHWAY	REF POINT	OFF SET	TYPE	LOCATION
RURAL PRINCIPAL ARTERIAL						
449	SHEYENNE_N__	281	141.000	0.4800	Class	2.5 MILES NORTH OF SHEYENNE
RURAL MINOR ARTERIAL						
231	GRAFTON	17	122.000	0.1293	Class	5.5 MILES WEST OF GRAFTON
247	COURTENAY	20	20.000	0.4196	Class	1.8 MILES SOUTH OF ND 9
249	GARRISON	37	54.000	0.9548	Class	1.0 MILES WEST OF GARRISON
275	HANNOVER	31	97.000	0.0758	Class	1.2 MILES NORTH OF HANNOVER
289	MANNING	22	81.000	0.5055	Class	SOUTH OF MANNING
291	MARMARTH	12	4.000	0.8670	Class	1.0 MILE WEST OF MARMARTH
293	KILLDEER	22	112.000	0.1350	Class	5.9 MILES NORTH OF KILLDEER
295	NECHE	18	239.000	0.3300	Class	1.2 MILES SOUTH OF NECHE
373	DICKINSON22S	22	57.000	0.2400	Class	11.4 MILES SOUTH OF DICKINSON
453	OAKES_S1____	1	13.000	0.3500	Class	3.0 MILES SOUTH OF OAKES
461	THOMPSON_W15	15	129.000	0.0000	Class	3.4 MILES WEST OF THOMPSON
727	ENDERLIN_E46	46	84.000	0.2000	Class	EAST EDGE OF ENDERLIN
759	WILTON_E36__	36	2.000	0.2600	Class	2.3 MILES SE OF WILTON
RURAL MAJOR COLLECTOR-STATE						
267	TRENTON	1804	329.000	0.8846	Class	1.5 MILES NORTHEAST OF TRENTON
493	ST_THOMAS_W_	66	117.000	0.4000	Class	5.7 MILES WEST OF ST. THOMAS
783	KULM_S56____	56	14.000	0.5800	Class	4.7 MILES SOUTH OF KULM
RURAL MAJOR COLLECTOR-COUNTY						
101	MINOT55ST_NE	5145 C	0.000	0.3000	Class	CMC 5145 - 0.3 MILES NORTH OF US2
103	MINOT46AV_NE	5138 C	8.000	0.2000	Class	CMC 5138 - 2.1 MILES EAST OF US 83
225	STERLING	836 C	14.000	0.2100	Class	CMC 0836 - 1.9 MILES WEST OF US 83
URBAN PRINCIPAL ARTERIAL						
287	GRAND FORKS	81 B	942.000	0.4092	Class	S. WASHINGTON BETWEEN 24 AND 28 AVE. S.
503	BISMARCK (U)	810	5.000	0.5750	Class	BIS. EXPWY. SOUTH OF E. MAIN STREET
513	WFARGO_MAIN_ (U)	10 B	933.000	0.4400	Class	MAIN ST. WEST OF 15TH ST NW

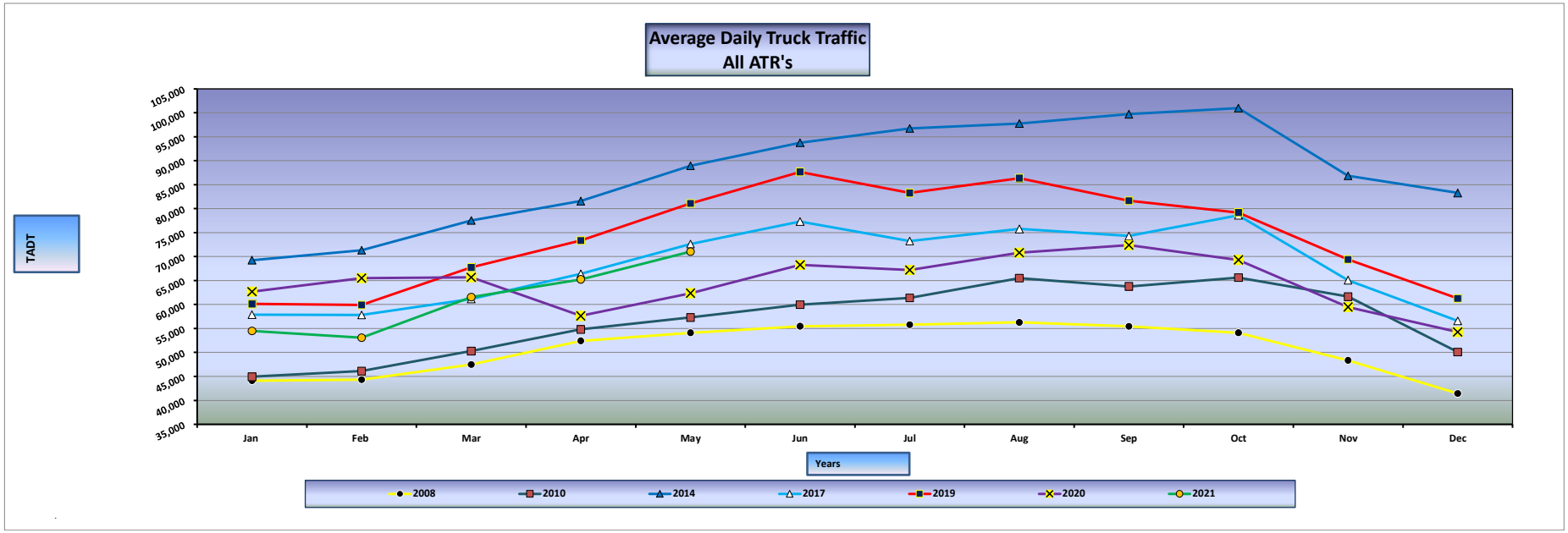
Average Daily Truck Traffic
All ATR's
TADT
105,000
100,000
95,000
90,000
85,000
80,000
75,000
70,000
65,000
60,000
55,000
50,000
45,000
40,000
35,000
Jan
Feb
Mar
Apr
May
Jun
Jul
Aug
Sep
Oct
Nov
Dec
Years
2008
2010
2014
2017
2019
2020
2021

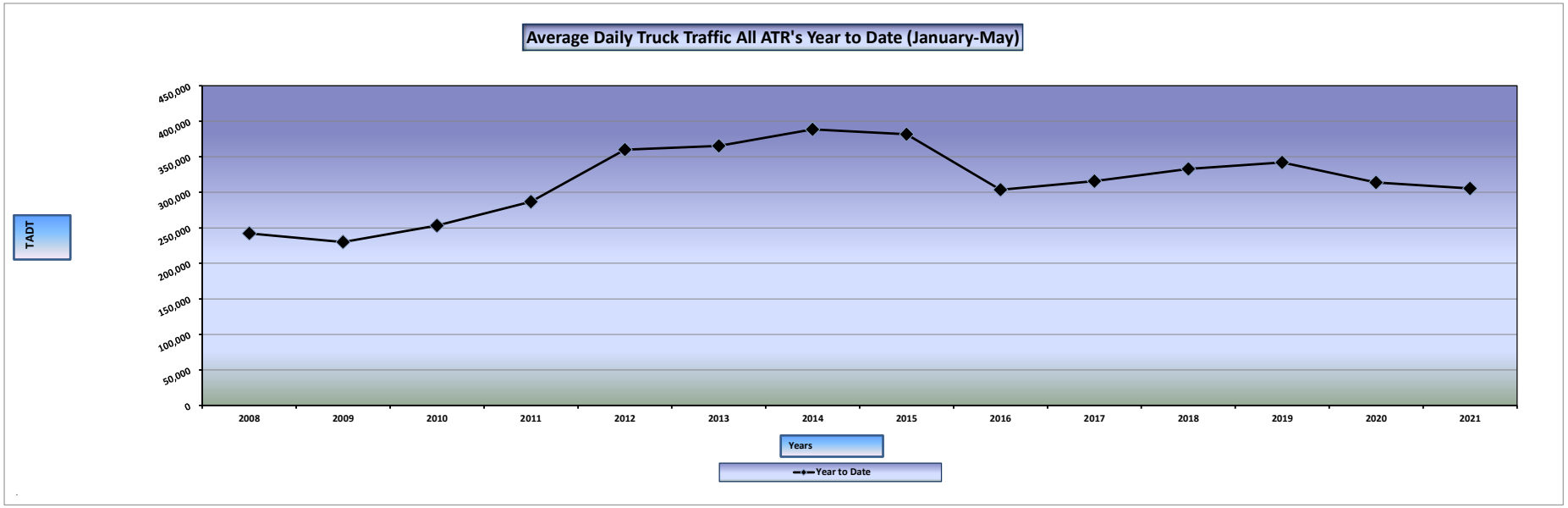
Average Daily Truck Traffic All ATR's Year to Date (January-May)
TADT
450,000
400,000
350,000
300,000
250,000
200,000
150,000
100,000
50,000
0
2008
2009
2010
2011
2012
2013
2014
2015
2016
2017
2018
2019
2020
2021
Years
Year to Date

STATE OF NORTH DAKOTA
AUTOMATIC TRAFFIC RECORDER DATA BY MONTH
AVERAGE TRUCK DAILY TRAFFIC AND PERCENT CHANGE BY SYSTEM

YEAR	JAN	FEB	MAR	APR	MAY	JUN	JUL	AUG	SEP	OCT	NOV	DEC	ANNUAL
URBAN INTERSTATE													
2021	10606	10566	12242	13069	14138								12124
2020	9819	10288	10643	10418	12146	13357	13004	13563	13717	13457	11620	10526	11880
% CHG	8.0%	2.7%	15.0%	25.4%	16.4%								
RURAL INTERSTATE													
2021	15054	15041	17094	17011	17727								16385
2020	13957	14719	15343	13641	14875	16531	16295	17437	18121	17236	15722	14291	15681
% CHG	7.9%	2.2%	11.4%	24.7%	19.2%								
RURAL PRINCIPAL ARTERIAL													
2021	21468	20463	24005	25935	28833								24141
2020	30377	31849	31229	25366	25982	27914	27977	29184	29697	27737	23490	21738	27712
% CHG	-29.3%	-35.7%	-23.1%	2.2%	11.0%								
RURAL MINOR ARTERIAL													
2021	3544	3343	4016	4410	4944								4051
2020	4290	4487	4386	4001	4046	4653	4410	4665	4838	5137	4116	3658	4391
% CHG	-17.4%	-25.5%	-8.4%	10.2%	22.2%								
RURAL MAJOR COLLECTOR - STATE													
2021	763	674	747	825	870								776
2020	1222	1204	1093	914	956	981	932	1167	1220	1308	865	789	1054
% CHG	-37.6%	-44.0%	-31.7%	-9.7%	-9.0%								
RURAL MAJOR COLLECTOR - COUNTY													
2021	573	522	631	706	874								661
2020	468	486	517	577	896	970	806	928	910	809	639	586	716
% CHG	22.4%	7.4%	22.1%	22.4%	-2.5%								
URBAN PRINCIPAL ARTERIAL													
2021	2484	2463	2816	3290	3646								2940
2020	2539	2470	2457	2716	3458	3846	3789	3860	3882	3624	3039	2676	3196
% CHG	-2.2%	-0.3%	14.6%	21.1%	5.4%								

STATE OF NORTH DAKOTA
AUTOMATIC TRAFFIC RECORDER DATA BY MONTH
TRUCK AVERAGE DAILY TRAFFIC AND PERCENT CHANGE BY STATION

DIRECTION	YEAR	JAN	FEB	MAR	APR	MAY	JUN	JUL	AUG	SEP	OCT	NOV	DEC	ANNUAL
						URBAN INTERSTATE								
STATION: 217 - FARGO (U)														
LOCATION: HIGHWAY 94 - RED RIVER BRIDGE														
EAST	2021	2210	2233	2570	2793	3048								
	2020	2047	2134	2258	2250	2629	2908	2800	2896	2906	2837	2477	2171	2526
	% CHG MO.	8.0%	4.6%	13.8%	24.1%	15.9%								
	% CHG YR.	8.0%	6.3%	8.9%	12.9%	13.6%								
WEST	2021	2210 *	2233 *	2570 *	2793 *	3048 *								
	2020	2047 *	2134 *	2258 *	2250 *	2629 *	2908 *	2800 *	2896 *	2906 *	2837 *	2477 *	2171 *	2526
	% CHG MO.	8.0%	4.6%	13.8%	24.1%	15.9%								
	% CHG YR.	8.0%	6.3%	8.9%	12.9%	13.6%								
EAST & WEST	2021	4420	4466	5140	5586	6096								
	2020	4094	4268	4516	4500	5258	5816	5600	5792	5812	5674	4954	4342	5052
	% CHG MO.	8.0%	4.6%	13.8%	24.1%	15.9%								
	% CHG YR.	8.0%	6.3%	8.9%	12.9%	13.6%								
STATION: 235 - FARGO (U)														
LOCATION: HIGHWAY 29 - NORTH OF 12TH AVE.														
NORTH	2021	1759	1708	1989	2119	2245								
	2020	1600	1648	1709	1636	1861	2044	1961	2128	2212	2282	1863	1848	1899
	% CHG MO.	9.9%	3.6%	16.4%	29.5%	20.6%								
	% CHG YR.	9.9%	6.7%	10.1%	14.9%	16.2%								
SOUTH	2021	1646	1603	1816	1897	2071								
	2020	1525	1535	1573	1517	1688	1855	1796	1961	2032	2036	1756	1611	1740
	% CHG MO.	7.9%	4.4%	15.4%	25.0%	22.7%								
	% CHG YR.	7.9%	6.2%	9.3%	13.2%	15.2%								
NORTH & SOUTH	2021	3405	3311	3805	4016	4316								
	2020	3125	3183	3282	3153	3549	3899	3757	4089	4244	4318	3619	3459	3640
	% CHG MO.	9.0%	4.0%	15.9%	27.4%	21.6%								
	% CHG YR.	9.0%	6.5%	9.7%	14.1%	15.7%								
STATION: 283 - BISMARCK (U)														
LOCATION: HIGHWAY 94 - 0.4 MILES WEST OF US 83 INT.														
EAST	2021	1357	1378	1638	1731	1848								
	2020	1290	1425	1433	1382	1653	1803	1791	1816	1813	1722	1511	1333	1581
	% CHG MO.	5.2%	-3.3%	14.3%	25.3%	11.8%								
	% CHG YR.	5.2%	0.7%	5.4%	10.4%	10.7%								
WEST	2021	1424	1411	1659	1736	1878								
	2020	1310	1412	1412	1383	1686	1839	1856	1866	1848	1743	1536	1392	1607
	% CHG MO.	8.7%	-0.1%	17.5%	25.5%	11.4%								
	% CHG YR.	8.7%	4.2%	8.7%	12.9%	12.6%								
EAST & WEST	2021	2781	2789	3297	3467	3726								
	2020	2600	2837	2845	2765	3339	3642	3647	3682	3661	3465	3047	2725	3188
	% CHG MO.	7.0%	-1.7%	15.9%	25.4%	11.6%								
	% CHG YR.	7.0%	2.4%	7.1%	11.7%	11.6%								
						RURAL INTERSTATE								
STATION: 207 - MEDINA														
LOCATION: HIGHWAY 94 - 0.9 MILES EAST OF MEDINA														
EAST	2021	1068	1066	1283	1281	1333								
	2020	987	1090	1196	1053	1176	1323	1310	1338	1417	1351	1147	1027	1201
	% CHG MO.	8.2%	-2.2%	7.3%	21.7%	13.4%								
	% CHG YR.	8.2%	2.7%	4.4%	8.6%	9.6%								
WEST	2021	1074	1039	1249	1231	1300								
	2020	966	1041	1130	975	1085 *	1323 *	1310 *	1338 *	1420	1326	1124	1021	1172
	% CHG MO.	11.2%	-0.2%	10.5%	26.3%	19.8%								
	% CHG YR.	11.2%	5.3%	7.2%	11.7%	13.4%								
EAST & WEST	2021	2142	2105	2532	2512	2633								
	2020	1953	2131	2326	2028	2261	2646	2620	2676	2837	2677	2271	2048	2373
	% CHG MO.	9.7%	-1.2%	8.9%	23.9%	16.5%								
	% CHG YR.	9.7%	4.0%	5.8%	10.1%	11.4%								
STATION: 211 - BUXTON														
LOCATION: HIGHWAY 29 - 4.0 MILES NORTH OF MAYVILLE INT.														
NORTH	2021	1277	1443	1416	1311	1359								
	2020	1284	1195	1250	1053	1133	1239	1199	1339	1410	1371	1314	1240	1252
	% CHG MO.	-0.5%	20.8%	13.3%	24.5%	19.9%								
	% CHG YR.	-0.5%	9.7%	10.9%	13.9%	15.1%								

STATE OF NORTH DAKOTA
AUTOMATIC TRAFFIC RECORDER DATA BY MONTH
TRUCK AVERAGE DAILY TRAFFIC AND PERCENT CHANGE BY STATION

RURAL INTERSTATE

DIRECTION	YEAR	JAN	FEB	MAR	APR	MAY	JUN	JUL	AUG	SEP	OCT	NOV	DEC	ANNUAL
STATION: 211 - BUXTON														
LOCATION: HIGHWAY 29 - 4.0 MILES NORTH OF MAYVILLE INT.														
SOUTH	2021	1329	1467	1427	1329	1372								
	2020	1325	1212	1255	1104	1176	1277	1240	1401	1501	1424	1367	1227	1292
	% CHG MO.	0.3%	21.0%	13.7%	20.4%	16.7%								
	% CHG YR.	0.3%	10.2%	11.4%	13.4%	14.0%								
NORTH & SOUTH	2021	2606	2910	2843	2640	2731								
	2020	2609	2407	2505	2157	2309	2516	2439	2740	2911	2795	2681	2467	2545
	% CHG MO.	-0.1%	20.9%	13.5%	22.4%	18.3%								
	% CHG YR.	-0.1%	10.0%	11.1%	13.6%	14.5%								
STATION: 223 - NEW SALEM														
LOCATION: HIGHWAY 94 - 0.8 MILES WEST OF ND 31 INT.														
EAST	2021	958	960	1149	1206	1251								
	2020	925	1031	1069	997	1070	1199	1197	1236	1269	1176	1063	918	1096
	% CHG MO.	3.6%	-6.9%	7.5%	21.0%	16.9%								
	% CHG YR.	3.6%	-1.9%	1.4%	6.2%	8.5%								
WEST	2021	975	960 *	1149 *	1206 *	1251 *								
	2020	913	987	1004	946	1046	1180	1188	1248	1255	1163	1052	925	1076
	% CHG MO.	6.8%	-2.7%	14.4%	27.5%	19.6%								
	% CHG YR.	6.8%	1.8%	6.2%	11.4%	13.2%								
EAST & WEST	2021	1933	1920	2298	2412	2502								
	2020	1838	2018	2073	1943	2116	2379	2385	2484	2524	2339	2115	1843	2171
	% CHG MO.	5.2%	-4.9%	10.9%	24.1%	18.2%								
	% CHG YR.	5.2%	-0.1%	3.7%	8.8%	10.8%								
STATION: 243 - BOWESMONT														
LOCATION: HIGHWAY 29 - 0.5 MILES NORTH OF BOWESMONT														
NORTH	2021	744 *	634 *	731 *	642	655								
	2020	663	755	599	504	516	549	541	627	727	700	759	720	638
	% CHG MO.	12.2%	-16.0%	22.0%	27.4%	26.9%								
	% CHG YR.	12.2%	-2.8%	4.6%	9.1%	12.2%								
SOUTH	2021	744	634	731	647	655								
	2020	637	691	620	530	541	560	558	622	726	688	686	622	623
	% CHG MO.	16.8%	-8.2%	17.9%	22.1%	21.1%								
	% CHG YR.	16.8%	3.8%	8.3%	11.2%	13.0%								
NORTH & SOUTH	2021	1488	1268	1462	1289	1310								
	2020	1300	1446	1219	1034	1057	1109	1099	1249	1453	1388	1445	1342	1262
	% CHG MO.	14.5%	-12.3%	19.9%	24.7%	23.9%								
	% CHG YR.	14.5%	0.4%	6.4%	10.2%	12.6%								
STATION: 245 - TOWER CITY														
LOCATION: HIGHWAY 94 - 2.3 MILES WEST OF BUFFALO INT.														
EAST	2021	1289	1311	1513	1539	1568								
	2020	1194	1309	1416	1260	1358	1501	1426	1518	1593	1517	1341	1208	1387
	% CHG MO.	8.0%	0.2%	6.9%	22.1%	15.5%								
	% CHG YR.	8.0%	3.9%	5.0%	9.1%	10.4%								
WEST	2021	1367	1365	1626	1711	1794								
	2020	1221	1310	1410	1252	1401	1539	1490	1588	1700	1557	1392	1280	1428
	% CHG MO.	12.0%	4.2%	15.3%	36.7%	28.1%								
	% CHG YR.	12.0%	7.9%	10.6%	16.9%	19.2%								
EAST & WEST	2021	2656	2676	3139	3250	3362								
	2020	2415	2619	2826	2512	2759	3040	2916	3106	3293	3074	2733	2488	2815
	% CHG MO.	10.0%	2.2%	11.1%	29.4%	21.9%								
	% CHG YR.	10.0%	5.9%	7.8%	13.0%	14.9%								
STATION: 265 - MOORETON														
LOCATION: HIGHWAY 29 - 2.5 MILES NORTH OF ND 13														
NORTH	2021	595	590	675	671	689								
	2020	547	583	630	560	608	654	643	704	664	666	607	578	620
	% CHG MO.	8.8%	1.2%	7.1%	19.8%	13.3%								
	% CHG YR.	8.8%	4.9%	5.7%	9.1%	10.0%								
SOUTH	2021	595 *	590 *	675 *	671 *	689 *								
	2020	547 *	583 *	630 *	560 *	608 *	654 *	643 *	704 *	664 *	666 *	607 *	578 *	620
	% CHG MO.	8.8%	1.2%	7.1%	19.8%	13.3%								
	% CHG YR.	8.8%	4.9%	5.7%	9.1%	10.0%								

STATE OF NORTH DAKOTA
AUTOMATIC TRAFFIC RECORDER DATA BY MONTH
TRUCK AVERAGE DAILY TRAFFIC AND PERCENT CHANGE BY STATION

DIRECTION	YEAR	JAN	FEB	MAR	APR	MAY	JUN	JUL	AUG	SEP	OCT	NOV	DEC	ANNUAL
						RURAL INTERSTATE								
STATION: 265 - MOORETON														
LOCATION: HIGHWAY 29 - 2.5 MILES NORTH OF ND 13														
NORTH & SOUTH	2021	1190	1180	1350	1342	1378								
	2020	1094	1166	1260	1120	1216	1308	1286	1408	1328	1332	1214	1156	1241
	% CHG MO.	8.8%	1.2%	7.1%	19.8%	13.3%								
	% CHG YR.	8.8%	4.9%	5.7%	9.1%	10.0%								
STATION: 279 - PAINTED CANYON														
LOCATION: HIGHWAY 94 - 7.8 MILES WEST OF US 85 INT.														
EAST	2021	681	712	848	875	929								
	2020	627	695	757	666	719	839	848	895	900	833	765	648	766
	% CHG MO.	8.6%	2.4%	12.0%	31.4%	29.2%								
	% CHG YR.	8.6%	5.4%	7.8%	13.5%	16.8%								
WEST	2021	694	685	819	822	912								
	2020	604	657	706	613	699	830	852	914	901	807	761	665	751
	% CHG MO.	14.9%	4.3%	16.0%	34.1%	30.5%								
	% CHG YR.	14.9%	9.4%	11.7%	17.1%	19.9%								
EAST & WEST	2021	1375	1397	1667	1697	1841								
	2020	1231	1352	1463	1279	1418	1669	1700	1809	1801	1640	1526	1313	1517
	% CHG MO.	11.7%	3.3%	13.9%	32.7%	29.8%								
	% CHG YR.	11.7%	7.3%	9.7%	15.2%	18.3%								
STATION: 285 - DAVENPORT														
LOCATION: HIGHWAY 29 - 1.3 MILES NORTH OF DAVENPORT INT														
NORTH	2021	786	748	860	890	933								
	2020	715	745	796	738	815	871	868	939	929	945	814	779	830
	% CHG MO.	9.9%	0.4%	8.0%	20.6%	14.5%								
	% CHG YR.	9.9%	5.1%	6.1%	9.7%	10.7%								
SOUTH	2021	878	837	943	979	1037								
	2020	802	835	875	830	924	993	982	1026	1045	1046	923	855	928
	% CHG MO.	9.5%	0.2%	7.8%	18.0%	12.2%								
	% CHG YR.	9.5%	4.8%	5.8%	8.8%	9.6%								
NORTH & SOUTH	2021	1664	1585	1803	1869	1970								
	2020	1517	1580	1671	1568	1739	1864	1850	1965	1974	1991	1737	1634	1758
	% CHG MO.	9.7%	0.3%	7.9%	19.2%	13.3%								
	% CHG YR.	9.7%	4.9%	6.0%	9.2%	10.1%								
						RURAL PRINCIPAL ARTERIAL								
STATION: 201 - RAY														
LOCATION: HIGHWAY 2 - 2.1 MILES WEST OF RAY														
EAST	2021	521 *	611	684 *	699 *	801 *								
	2020	815	830	813	646	628	634	678	730	699	635	537	463	676
	% CHG MO.	-36.1%	-26.4%	-15.9%	8.2%	27.5%								
	% CHG YR.	-36.1%	-31.2%	-26.1%	-19.0%	-11.1%								
WEST	2021	521	639	714 *	729 *	801 *								
	2020	888	889	888	716	701	720	740	811	809	691	563	483	742
	% CHG MO.	-41.3%	-28.1%	-19.6%	1.8%	14.3%								
	% CHG YR.	-41.3%	-34.7%	-29.7%	-23.0%	-16.6%								
EAST & WEST	2021	1042	1250	1398	1428	1602								
	2020	1703	1719	1701	1362	1329	1354	1418	1541	1508	1326	1100	946	1417
	% CHG MO.	-38.8%	-27.3%	-17.8%	4.8%	20.5%								
	% CHG YR.	-38.8%	-33.0%	-28.0%	-21.1%	-14.0%								
STATION: 203 - MAX														
LOCATION: HIGHWAY 83 - 3.3 MILES SOUTH OF ND 53														
NORTH	2021	350	337	392	423	480								
	2020	374	396	382	377	461	512	534	544	540	467	386	361	445
	% CHG MO.	-6.4%	-14.9%	2.6%	12.2%	4.1%								
	% CHG YR.	-6.4%	-10.8%	-6.3%	-1.8%	-0.4%								
SOUTH	2021	360	347	399	440	503								
	2020	384	403	382	386	488	536	537	539	557	474	403	374	455
	% CHG MO.	-6.3%	-13.9%	4.5%	14.0%	3.1%								
	% CHG YR.	-6.3%	-10.2%	-5.4%	-0.6%	0.3%								
NORTH & SOUTH	2021	710	684	791	863	983								
	2020	758	799	764	763	949	1048	1071	1083	1097	941	789	735	900
	% CHG MO.	-6.3%	-14.4%	3.5%	13.1%	3.6%								
	% CHG YR.	-6.3%	-10.5%	-5.9%	-1.2%	-0.0%								

STATE OF NORTH DAKOTA
AUTOMATIC TRAFFIC RECORDER DATA BY MONTH
TRUCK AVERAGE DAILY TRAFFIC AND PERCENT CHANGE BY STATION

DIRECTION	YEAR	JAN	FEB	MAR	APR	MAY	JUN	JUL	AUG	SEP	OCT	NOV	DEC	ANNUAL
						RURAL PRINCIPAL ARTERIAL								
STATION: 205 - GWINNER														
LOCATION: HIGHWAY 13 - 2.1 MILES WEST OF ND 32														
EAST	2021	72	66	75	86	96								
	2020	64	74	80	80	84	88	73	76	86	127	74	64	81
	% CHG MO.	12.5%	-10.8%	-6.3%	7.5%	14.3%								
	% CHG YR.	12.5%	0.0%	-2.3%	0.3%	3.4%								
WEST	2021	73	62	77	87	98								
	2020	65	75	84	86	83	92	77	78	89	130	75	61	83
	% CHG MO.	12.3%	-17.3%	-8.3%	1.2%	18.1%								
	% CHG YR.	12.3%	-3.6%	-5.4%	-3.5%	1.0%								
EAST & WEST	2021	145	128	152	173	194								
	2020	129	149	164	166	167	180	150	154	175	257	149	125	164
	% CHG MO.	12.4%	-14.1%	-7.3%	4.2%	16.2%								
	% CHG YR.	12.4%	-1.8%	-3.8%	-1.6%	2.2%								
STATION: 215 - JAMESTOWN														
LOCATION: HIGHWAY 52 - 2.5 MILES NORTH OF JAMESTOWN														
EAST	2021	408	401	507	527	547								
	2020	392	404	455	432	492	554	491	507	574	522	427	382	469
	% CHG MO.	4.1%	-0.7%	11.4%	22.0%	11.2%								
	% CHG YR.	4.1%	1.6%	5.2%	9.5%	9.9%								
WEST	2021	408	380	503	516	531								
	2020	392 *	404 *	455 *	432 *	492 *	554 *	491 *	507 *	579	518	429	366	468
	% CHG MO.	4.1%	-5.9%	10.5%	19.4%	7.9%								
	% CHG YR.	4.1%	-1.0%	3.2%	7.4%	7.5%								
EAST & WEST	2021	816	781	1010	1043	1078								
	2020	784	808	910	864	984	1108	982	1014	1153	1040	856	748	938
	% CHG MO.	4.1%	-3.3%	11.0%	20.7%	9.6%								
	% CHG YR.	4.1%	0.3%	4.2%	8.4%	8.7%								
STATION: 219 - MANDAN														
LOCATION: HIGHWAY 6 - 11.0 MILES SOUTH OF MANDAN														
NORTH	2021	103	96	112	115	136								
	2020	87	104	98	106	137	142	137	141	151	141	118	103	122
	% CHG MO.	18.4%	-7.7%	14.3%	8.5%	-0.7%								
	% CHG YR.	18.4%	4.2%	7.6%	7.8%	5.6%								
SOUTH	2021	98	91	106	108	130								
	2020	81	97	92	101	128	135	132	139	146	138	116	100	117
	% CHG MO.	21.0%	-6.2%	15.2%	6.9%	1.6%								
	% CHG YR.	21.0%	6.2%	9.3%	8.6%	6.8%								
NORTH & SOUTH	2021	201	187	218	223	266								
	2020	168	201	190	207	265	277	269	280	297	279	234	203	239
	% CHG MO.	19.6%	-7.0%	14.7%	7.7%	0.4%								
	% CHG YR.	19.6%	5.1%	8.4%	8.2%	6.2%								
STATION: 221 - FAIRFIELD														
LOCATION: HIGHWAY 85 - 5.1 MILES NORTH OF I-94														
NORTH	2021	317	295	350	351	387								
	2020	471	523	539	383	335	403	383	398	376	389	357	334	408
	% CHG MO.	-32.7%	-43.6%	-35.1%	-8.4%	15.5%								
	% CHG YR.	-32.7%	-38.4%	-37.2%	-31.5%	-24.5%								
SOUTH	2021	309	274	327	340	377								
	2020	438	502	534	371	341	382	363	388	386	378	354	319	396
	% CHG MO.	-29.5%	-45.4%	-38.8%	-8.4%	10.6%								
	% CHG YR.	-29.5%	-38.0%	-38.3%	-32.2%	-25.6%								
NORTH & SOUTH	2021	626	569	677	691	764								
	2020	909	1025	1073	754	676	785	746	786	762	767	711	653	804
	% CHG MO.	-31.1%	-44.5%	-36.9%	-8.4%	13.0%								
	% CHG YR.	-31.1%	-38.2%	-37.7%	-31.9%	-25.0%								
STATION: 229 - COOPERSTOWN														
LOCATION: HIGHWAY 200 - 4.0 MILES EAST OF COOPERSTOWN														
EAST	2021	72	65	82	87	89								
	2020	70	78	78	79	81	97	90	100	135	102	74	74	88
	% CHG MO.	2.9%	-16.7%	5.1%	10.1%	9.9%								
	% CHG YR.	2.9%	-7.4%	-3.1%	0.3%	2.3%								

STATE OF NORTH DAKOTA
AUTOMATIC TRAFFIC RECORDER DATA BY MONTH
TRUCK AVERAGE DAILY TRAFFIC AND PERCENT CHANGE BY STATION

DIRECTION	YEAR	JAN	FEB	MAR	APR	MAY	JUN	JUL	AUG	SEP	OCT	NOV	DEC	ANNUAL
						RURAL PRINCIPAL ARTERIAL								
STATION: 229 - COOPERSTOWN														
LOCATION: HIGHWAY 200 - 4.0 MILES EAST OF COOPERSTOWN														
WEST	2021	69	63	77	81	91								
	2020	67	74	71	77	87	96	99	99	131	103	70	67	87
	% CHG MO.	3.0%	-14.9%	8.5%	5.2%	4.6%								
	% CHG YR.	3.0%	-6.4%	-1.4%	0.3%	1.3%								
EAST & WEST	2021	141	128	159	168	180								
	2020	137	152	149	156	168	193	189	199	266	205	144	141	175
	% CHG MO.	2.9%	-15.8%	6.7%	7.7%	7.1%								
	% CHG YR.	2.9%	-6.9%	-2.3%	0.3%	1.8%								
STATION: 233 - FOXHOLM														
LOCATION: HIGHWAY 52 - 1.5 MILES SOUTHEAST OF FOXHOLM														
EAST	2021	253	268	297	320	339								
	2020	238	257	260	247	289	300	281	286	322	302	272	233	274
	% CHG MO.	6.3%	4.3%	14.2%	29.6%	17.3%								
	% CHG YR.	6.3%	5.3%	8.3%	13.6%	14.4%								
WEST	2021	293	320	372	381	410								
	2020	271	307	311	280	316	337	326	343	361	354	322	291	318
	% CHG MO.	8.1%	4.2%	19.6%	36.1%	29.7%								
	% CHG YR.	8.1%	6.1%	10.8%	16.9%	19.6%								
EAST & WEST	2021	546	588	669	701	749								
	2020	509	564	571	527	605	637	607	629	683	656	594	524	592
	% CHG MO.	7.3%	4.3%	17.2%	33.0%	23.8%								
	% CHG YR.	7.3%	5.7%	9.7%	15.3%	17.2%								
STATION: 237 - NEKOMA														
LOCATION: HIGHWAY 1 - 8.5 MILES SOUTH LANGDON														
NORTH	2021	42 *	30 *	43 *	56 *	65 *								
	2020	51 *	38 *	46 *	46 *	84	93	79	79	103 *	80 *	55 *	38 *	66
	% CHG MO.	-17.6%	-21.1%	-6.5%	21.7%	-22.6%								
	% CHG YR.	-17.6%	-19.1%	-14.8%	-5.5%	-10.9%								
SOUTH	2021	42	30	43	56	65								
	2020	51	38	46	46	86	85	72	91	122	80	55	38	68
	% CHG MO.	-17.6%	-21.1%	-6.5%	21.7%	-24.4%								
	% CHG YR.	-17.6%	-19.1%	-14.8%	-5.5%	-11.6%								
NORTH & SOUTH	2021	84	60	86	112	130								
	2020	102	76	92	92	170	178	151	170	225	160	110	76	134
	% CHG MO.	-17.6%	-21.1%	-6.5%	21.7%	-23.5%								
	% CHG YR.	-17.6%	-19.1%	-14.8%	-5.5%	-11.3%								
STATION: 239 - NEW TOWN														
LOCATION: HIGHWAY 23 - 4.7 MILES EAST OF ND 22														
EAST	2021	652	608	782	923	1014								
	2020	1280	1468	1394	844	629	690	758	795	808	899	736	752	921
	% CHG MO.	-49.1%	-58.6%	-43.9%	9.4%	61.2%								
	% CHG YR.	-49.1%	-54.1%	-50.7%	-40.5%	-29.1%								
WEST	2021	621	573	733	848	883								
	2020	1217	1417	1351	807	572	625	697	728	737	850	687	713	867
	% CHG MO.	-49.0%	-59.6%	-45.7%	5.1%	54.4%								
	% CHG YR.	-49.0%	-54.7%	-51.6%	-42.1%	-31.8%								
EAST & WEST	2021	1273	1181	1515	1771	1897								
	2020	2497	2885	2745	1651	1201	1315	1455	1523	1545	1749	1423	1465	1788
	% CHG MO.	-49.0%	-59.1%	-44.8%	7.3%	58.0%								
	% CHG YR.	-49.0%	-54.4%	-51.2%	-41.3%	-30.4%								
STATION: 241 - BOTTINEAU														
LOCATION: HIGHWAY 5 - 0.2 MILES WEST OF ND 14														
EAST	2021	86	84	106	100	136								
	2020	91	99	102	103	143	137	135	152	191	137	93	85	122
	% CHG MO.	-5.5%	-15.2%	3.9%	-2.9%	-4.9%								
	% CHG YR.	-5.5%	-10.5%	-5.5%	-4.8%	-4.8%								
WEST	2021	83	84	100	96	132								
	2020	84	93	98	98	140	127	131	148	185	131	94	82	118
	% CHG MO.	-1.2%	-9.7%	2.0%	-2.0%	-5.7%								
	% CHG YR.	-1.2%	-5.6%	-2.9%	-2.7%	-3.5%								

STATE OF NORTH DAKOTA
AUTOMATIC TRAFFIC RECORDER DATA BY MONTH
TRUCK AVERAGE DAILY TRAFFIC AND PERCENT CHANGE BY STATION

DIRECTION	YEAR	JAN	FEB	MAR	APR	MAY	JUN	JUL	AUG	SEP	OCT	NOV	DEC	ANNUAL
						RURAL PRINCIPAL ARTERIAL								
STATION: 241 - BOTTINEAU														
LOCATION: HIGHWAY 5 - 0.2 MILES WEST OF ND 14														
EAST & WEST	2021	169	168	206	196	268								
	2020	175	192	200	201	283	264	266	300	376	268	187	167	240
	% CHG MO.	-3.4%	-12.5%	3.0%	-2.5%	-5.3%								
	% CHG YR.	-3.4%	-8.2%	-4.2%	-3.8%	-4.2%								
STATION: 251 - HAGUE														
LOCATION: HIGHWAY 83 - 1.1 MILES NORTH OF SOUTH DAKOTA LINE														
NORTH	2021	122	107	136	138	163								
	2020	113	143	150	157	156	148	146	169	144	153	136	114	144
	% CHG MO.	8.0%	-25.2%	-9.3%	-12.1%	4.5%								
	% CHG YR.	8.0%	-10.5%	-10.1%	-10.7%	-7.4%								
SOUTH	2021	122 *	107 *	136 *	138 *	163 *								
	2020	113 *	143 *	150 *	157 *	156 *	148 *	146 *	169 *	144 *	153 *	136 *	114 *	144
	% CHG MO.	8.0%	-25.2%	-9.3%	-12.1%	4.5%								
	% CHG YR.	8.0%	-10.5%	-10.1%	-10.7%	-7.4%								
NORTH & SOUTH	2021	244	214	272	276	326								
	2020	226	286	300	314	312	296	292	338	288	306	272	228	288
	% CHG MO.	8.0%	-25.2%	-9.3%	-12.1%	4.5%								
	% CHG YR.	8.0%	-10.5%	-10.1%	-10.7%	-7.4%								
STATION: 253 - RUGBY														
LOCATION: HIGHWAY 2 - 3.5 MILES WEST OF ND 3														
EAST	2021	188	188	236	238	260								
	2020	218	196	213	208	258	271	287	285	283	249	191	187	237
	% CHG MO.	-13.8%	-4.1%	10.8%	14.4%	0.8%								
	% CHG YR.	-13.8%	-9.2%	-2.4%	1.8%	1.6%								
WEST	2021	192	187	224	225	228								
	2020	224	189	199	187	237	229	233	254	246	217	191	187	216
	% CHG MO.	-14.3%	-1.1%	12.6%	20.3%	-3.8%								
	% CHG YR.	-14.3%	-8.2%	-1.5%	3.6%	1.9%								
EAST & WEST	2021	380	375	460	463	488								
	2020	442	385	412	395	495	500	520	539	529	466	382	374	453
	% CHG MO.	-14.0%	-2.6%	11.7%	17.2%	-1.4%								
	% CHG YR.	-14.0%	-8.7%	-1.9%	2.7%	1.7%								
STATION: 255 - CROSBY														
LOCATION: HIGHWAY 5 - 6.0 MILES WEST OF CROSBY														
EAST	2021	137	133	159	167	173								
	2020	93	105	98	138	151	137	136	166	168	174	148	149	139
	% CHG MO.	47.3%	26.7%	62.2%	21.0%	14.6%								
	% CHG YR.	47.3%	36.4%	44.9%	37.3%	31.5%								
WEST	2021	133	133	156	171	178								
	2020	96	106	92	143	157	142	142	175	170	176	149	146	141
	% CHG MO.	38.5%	25.5%	69.6%	19.6%	13.4%								
	% CHG YR.	38.5%	31.7%	43.5%	35.7%	29.8%								
EAST & WEST	2021	270	266	315	338	351								
	2020	189	211	190	281	308	279	278	341	338	350	297	295	280
	% CHG MO.	42.9%	26.1%	65.8%	20.3%	14.0%								
	% CHG YR.	42.9%	34.0%	44.2%	36.5%	30.6%								
STATION: 257 - WILLISTON														
LOCATION: HIGHWAY 2 - 2.4 MILES EAST OF MONTANA LINE														
EAST	2021	146	147	167 *	191	214								
	2020	291	255	244	160	237	219	212	182	160	161	165	167	204
	% CHG MO.	-49.8%	-42.4%	-31.6%	19.4%	-9.7%								
	% CHG YR.	-49.8%	-46.3%	-41.8%	-31.5%	-27.1%								
WEST	2021	136	131	150 *	190	212								
	2020	252	224	217	148	209	182	212 *	136	151	148	150	157	182
	% CHG MO.	-46.0%	-41.5%	-30.9%	28.4%	1.4%								
	% CHG YR.	-46.0%	-43.9%	-39.8%	-27.8%	-22.0%								
EAST & WEST	2021	282	278	317	381	426								
	2020	543	479	461	308	446	401	424	318	311	309	315	324	387
	% CHG MO.	-48.1%	-42.0%	-31.2%	23.7%	-4.5%								
	% CHG YR.	-48.1%	-45.2%	-40.9%	-29.8%	-24.7%								

STATE OF NORTH DAKOTA
AUTOMATIC TRAFFIC RECORDER DATA BY MONTH
TRUCK AVERAGE DAILY TRAFFIC AND PERCENT CHANGE BY STATION

RURAL PRINCIPAL ARTERIAL

DIRECTION	YEAR	JAN	FEB	MAR	APR	MAY	JUN	JUL	AUG	SEP	OCT	NOV	DEC	ANNUAL
STATION: 261 - CARRINGTON														
LOCATION: HIGHWAY 281 - 5.5 MILES NORTH OF JUNCTION WITH HWY 200														
NORTH	2021	113 *	109 *	140 *	145 *	151 *								
	2020	108 *	111 *	129 *	111 *	129 *	146 *	130 *	135 *	150 *	136 *	112 *	98 *	125
	% CHG MO.	4.6%	-1.8%	8.5%	30.6%	17.1%								
	% CHG YR.	4.6%	1.4%	4.0%	10.5%	11.9%								
SOUTH	2021	113 *	109 *	140 *	145 *	151 *								
	2020	108 *	111 *	129 *	111 *	129 *	146 *	130 *	135 *	150 *	136 *	112 *	98 *	125
	% CHG MO.	4.6%	-1.8%	8.5%	30.6%	17.1%								
	% CHG YR.	4.6%	1.4%	4.0%	10.5%	11.9%								
NORTH & SOUTH	2021	226	218	280	290	302								
	2020	216	222	258	222	258	292	260	270	300	272	224	196	249
	% CHG MO.	4.6%	-1.8%	8.5%	30.6%	17.1%								
	% CHG YR.	4.6%	1.4%	4.0%	10.5%	11.9%								
STATION: 271 - GOLDEN VALLEY														
LOCATION: HIGHWAY 200 - 0.7 MILES EAST OF GOLDEN VALLEY														
EAST	2021	70 *	64 *	81 *	100 *	105 *								
	2020	77 *	83 *	84 *	101 *	111 *	108 *	117 *	129 *	130 *	126 *	103 *	95 *	105
	% CHG MO.	-9.1%	-22.9%	-3.6%	-1.0%	-5.4%								
	% CHG YR.	-9.1%	-16.3%	-11.9%	-8.7%	-7.9%								
WEST	2021	70 *	64 *	81 *	100 *	105 *								
	2020	77 *	83 *	84 *	101 *	111 *	108 *	117 *	129 *	130 *	126 *	103 *	95 *	105
	% CHG MO.	-9.1%	-22.9%	-3.6%	-1.0%	-5.4%								
	% CHG YR.	-9.1%	-16.3%	-11.9%	-8.7%	-7.9%								
EAST & WEST	2021	140	128	162	200	210								
	2020	154	166	168	202	222	216	234	258	260	252	206	190	211
	% CHG MO.	-9.1%	-22.9%	-3.6%	-1.0%	-5.4%								
	% CHG YR.	-9.1%	-16.3%	-11.9%	-8.7%	-7.9%								
STATION: 273 - NEW LEIPZIG														
LOCATION: HIGHWAY 21 - 2.1 MILES WEST OF ND 49														
EAST	2021	29	31	30	34	35								
	2020	31	33	23	31	40	43	36	41	41	38	36	30	35
	% CHG MO.	-6.5%	-6.1%	30.4%	9.7%	-12.5%								
	% CHG YR.	-6.5%	-6.3%	3.4%	5.1%	0.6%								
WEST	2021	32	36	36	41	40								
	2020	32	36	31	36	47	48	40	50	48	44	41	34	41
	% CHG MO.	0.0%	0.0%	16.1%	13.9%	-14.9%								
	% CHG YR.	0.0%	0.0%	5.1%	7.4%	1.6%								
EAST & WEST	2021	61	67	66	75	75								
	2020	63	69	54	67	87	91	76	91	89	82	77	64	76
	% CHG MO.	-3.2%	-2.9%	22.2%	11.9%	-13.8%								
	% CHG YR.	-3.2%	-3.0%	4.3%	6.3%	1.2%								
STATION: 281 - SAWYER														
LOCATION: HIGHWAY 52 - WEST OF SAWYER														
EAST	2021	392	381	453	492	519								
	2020	352	370	384	389	496	497	438	465	514	496	421	363	432
	% CHG MO.	11.4%	3.0%	18.0%	26.5%	4.6%								
	% CHG YR.	11.4%	7.1%	10.8%	14.9%	12.4%								
WEST	2021	446	448	547	585	619								
	2020	416	434	457	449	565	578	506	522	585	568	485	437	500
	% CHG MO.	7.2%	3.2%	19.7%	30.3%	9.6%								
	% CHG YR.	7.2%	5.2%	10.3%	15.4%	14.0%								
EAST & WEST	2021	838	829	1000	1077	1138								
	2020	768	804	841	838	1061	1075	944	987	1099	1064	906	800	932
	% CHG MO.	9.1%	3.1%	18.9%	28.5%	7.3%								
	% CHG YR.	9.1%	6.0%	10.5%	15.2%	13.2%								
STATION: 297 - WILLISTON_NW														
LOCATION: HIGHWAY 85 - NW WILLISTON TRUCK RELIEVER ROUTE														
NORTH	2021	655	654	701	713	770								
	2020	1292	1264	1190	933	889	905	865	926	941	858	753	674	958
	% CHG MO.	-49.3%	-48.3%	-41.1%	-23.6%	-13.4%								
	% CHG YR.	-49.3%	-48.8%	-46.3%	-41.8%	-37.3%								

STATE OF NORTH DAKOTA
AUTOMATIC TRAFFIC RECORDER DATA BY MONTH
TRUCK AVERAGE DAILY TRAFFIC AND PERCENT CHANGE BY STATION

RURAL PRINCIPAL ARTERIAL

DIRECTION	YEAR	JAN	FEB	MAR	APR	MAY	JUN	JUL	AUG	SEP	OCT	NOV	DEC	ANNUAL
STATION: 297 - WILLISTON_NW														
LOCATION: HIGHWAY 85 - NW WILLISTON TRUCK RELIEVER ROUTE														
SOUTH	2021	692	698	742	760	812								
	2020	1361	1301	1246	982	939	957	926	965	995	904	795	710	1007
	% CHG MO.	-49.2%	-46.3%	-40.4%	-22.6%	-13.5%								
	% CHG YR.	-49.2%	-47.8%	-45.4%	-40.9%	-36.5%								
NORTH & SOUTH	2021	1347	1352	1443	1473	1582								
	2020	2653	2565	2436	1915	1828	1862	1791	1891	1936	1762	1548	1384	1964
	% CHG MO.	-49.2%	-47.3%	-40.8%	-23.1%	-13.5%								
	% CHG YR.	-49.2%	-48.3%	-45.9%	-41.3%	-36.9%								
STATION: 299 - KILLDEER200W														
LOCATION: HIGHWAY 200 - 6.7 MILES WEST OF JCT. ND 22 AND ND 200														
EAST	2021	243	248	284	299	373								
	2020	402	469	438	317	261	271	295	286	296	307	260	249	321
	% CHG MO.	-39.6%	-47.1%	-35.2%	-5.7%	42.9%								
	% CHG YR.	-39.6%	-43.6%	-40.8%	-33.9%	-23.3%								
WEST	2021	267	272	304	322	393								
	2020	436	497	475	354	290	296	324	312	339	340	289	270	352
	% CHG MO.	-38.8%	-45.3%	-36.0%	-9.0%	35.5%								
	% CHG YR.	-38.8%	-42.2%	-40.1%	-33.9%	-24.1%								
EAST & WEST	2021	510	520	588	621	766								
	2020	838	966	913	671	551	567	619	598	635	647	549	519	673
	% CHG MO.	-39.1%	-46.2%	-35.6%	-7.5%	39.0%								
	% CHG YR.	-39.1%	-42.9%	-40.4%	-33.9%	-23.7%								
STATION: 303 - MICHIGAN														
LOCATION: HIGHWAY 2 - 4.0 MILES EAST OF ND 1														
EAST	2021	290	264	306	314	374								
	2020	283	277	271	257	311	387	359	373	409	330	288	280	319
	% CHG MO.	2.5%	-4.7%	12.9%	22.2%	20.3%								
	% CHG YR.	2.5%	-1.1%	3.5%	7.9%	10.7%								
WEST	2021	312	282	324	328	391								
	2020	301	298	289	266	329	417	378	404	438	352	304	299	340
	% CHG MO.	3.7%	-5.4%	12.1%	23.3%	18.8%								
	% CHG YR.	3.7%	-0.8%	3.4%	8.0%	10.4%								
EAST & WEST	2021	602	546	630	642	765								
	2020	584	575	560	523	640	804	737	777	847	682	592	579	658
	% CHG MO.	3.1%	-5.0%	12.5%	22.8%	19.5%								
	% CHG YR.	3.1%	-0.9%	3.4%	7.9%	10.5%								
STATION: 307 - WASHBURN														
LOCATION: HIGHWAY 83 - NORTH OF WASHBURN														
NORTH	2021	339	329	378	382	428								
	2020	370	387	384	354	418	499	507	499	465	444	374	347	421
	% CHG MO.	-8.4%	-15.0%	-1.6%	7.9%	2.4%								
	% CHG YR.	-8.4%	-11.8%	-8.3%	-4.5%	-3.0%								
SOUTH	2021	361	352	405	412	471								
	2020	404	411	410	387	461	565	551	564	548	498	407	375	465
	% CHG MO.	-10.6%	-14.4%	-1.2%	6.5%	2.2%								
	% CHG YR.	-10.6%	-12.5%	-8.7%	-5.1%	-3.5%								
NORTH & SOUTH	2021	700	681	783	794	899								
	2020	774	798	794	741	879	1064	1058	1063	1013	942	781	722	886
	% CHG MO.	-9.6%	-14.7%	-1.4%	7.2%	2.3%								
	% CHG YR.	-9.6%	-12.2%	-8.5%	-4.8%	-3.2%								
STATION: 309 - NEWTOWN_EAST														
LOCATION: HIGHWAY 23 - 8.4 MILES EAST OF NEW TOWN														
EAST	2021	313	200	369	423	473								
	2020	315	387	427	363	357	402	389	424	429	432	386	318	386
	% CHG MO.	-0.6%	-48.3%	-13.6%	16.5%	32.5%								
	% CHG YR.	-0.6%	-26.9%	-21.9%	-12.5%	-3.8%								
WEST	2021	337	245	348	398	446								
	2020	370	415	418	341	339	384	367	399	405	391	354	316	375
	% CHG MO.	-8.9%	-41.0%	-16.7%	16.7%	31.6%								
	% CHG YR.	-8.9%	-25.9%	-22.7%	-14.0%	-5.8%								

STATE OF NORTH DAKOTA
AUTOMATIC TRAFFIC RECORDER DATA BY MONTH
TRUCK AVERAGE DAILY TRAFFIC AND PERCENT CHANGE BY STATION

RURAL PRINCIPAL ARTERIAL

DIRECTION	YEAR	JAN	FEB	MAR	APR	MAY	JUN	JUL	AUG	SEP	OCT	NOV	DEC	ANNUAL
STATION: 309 - NEWTOWN_EAST														
LOCATION: HIGHWAY 23 - 8.4 MILES EAST OF NEW TOWN														
EAST & WEST	2021	650	445	717	821	919								
	2020	685	802	845	704	696	786	756	823	834	823	740	634	761
	% CHG MO.	-5.1%	-44.5%	-15.1%	16.6%	32.0%								
	% CHG YR.	-5.1%	-26.4%	-22.3%	-13.3%	-4.8%								
STATION: 311 - WILLISTON_2N														
LOCATION: HIGHWAY 2 - 5.2 MILES NORTH OF WILLISTON														
EAST	2021	909	898	996	1035	1135								
	2020	1620	1595	1578	1256	1250 *	1303 *	1239 *	1320 *	1292	1200	1019	941	1301
	% CHG MO.	-43.9%	-43.7%	-36.9%	-17.6%	-9.2%								
	% CHG YR.	-43.9%	-43.8%	-41.5%	-36.6%	-31.9%								
WEST	2021	899	890	991	1026	1109								
	2020	1587	1535	1538	1253	1250	1303	1239	1320	1218	1175	992	925	1278
	% CHG MO.	-43.4%	-42.0%	-35.6%	-18.1%	-11.3%								
	% CHG YR.	-43.4%	-42.7%	-40.3%	-35.6%	-31.4%								
EAST & WEST	2021	1808	1788	1987	2061	2244								
	2020	3207	3130	3116	2509	2500	2606	2478	2640	2510	2375	2011	1866	2579
	% CHG MO.	-43.6%	-42.9%	-36.2%	-17.9%	-10.2%								
	% CHG YR.	-43.6%	-43.3%	-40.9%	-36.1%	-31.6%								
STATION: 315 - RYDER_E23___														
LOCATION: HIGHWAY 23 - 3.3 MILES WEST OF THE JUNCTION WITH US 83														
EAST	2021	232	179	214	249	285								
	2020	246	258	242	239	261	289	288	306	305	283	264	251	269
	% CHG MO.	-5.7%	-30.6%	-11.6%	4.2%	9.2%								
	% CHG YR.	-5.7%	-18.5%	-16.2%	-11.3%	-7.0%								
WEST	2021	250	191	234	274	313								
	2020	275	287	262	257	281	315	326	336	332	304	281	268	294
	% CHG MO.	-9.1%	-33.4%	-10.7%	6.6%	11.4%								
	% CHG YR.	-9.1%	-21.5%	-18.1%	-12.2%	-7.3%								
EAST & WEST	2021	482	370	448	523	598								
	2020	521	545	504	496	542	604	614	642	637	587	545	519	563
	% CHG MO.	-7.5%	-32.1%	-11.1%	5.4%	10.3%								
	% CHG YR.	-7.5%	-20.1%	-17.2%	-11.8%	-7.2%								
STATION: 337 - BLAISDELL_E2														
LOCATION: HIGHWAY 2 - 1.0 MILES EAST OF BLAISDELL														
EAST	2021	426	398	462	474	526								
	2020	574	589	554	484	536	564	522	550	697	524	484	472	546
	% CHG MO.	-25.8%	-32.4%	-16.6%	-2.1%	-1.9%								
	% CHG YR.	-25.8%	-29.1%	-25.1%	-20.0%	-16.5%								
WEST	2021	426 *	398 *	462 *	474 *	526 *								
	2020	647	666	619	546	605	564 *	522 *	550 *	697 *	524 *	484 *	472 *	575
	% CHG MO.	-34.2%	-40.2%	-25.4%	-13.2%	-13.1%								
	% CHG YR.	-34.2%	-37.2%	-33.4%	-29.0%	-25.9%								
EAST & WEST	2021	852	796	924	948	1052								
	2020	1221	1255	1173	1030	1141	1128	1044	1100	1394	1048	968	944	1121
	% CHG MO.	-30.2%	-36.6%	-21.2%	-8.0%	-7.8%								
	% CHG YR.	-30.2%	-33.4%	-29.5%	-24.8%	-21.4%								
STATION: 339 - GRASSY_BUTTE														
LOCATION: HIGHWAY 85 - 1.3 MILES NORTH OF GRASSY BUTTE														
NORTH	2021	365 *	355 *	413 *	429 *	505 *								
	2020	569 *	650 *	647 *	466 *	398 *	438 *	450 *	449 *	458 *	464 *	411 *	381 *	482
	% CHG MO.	-35.9%	-45.4%	-36.2%	-7.9%	26.9%								
	% CHG YR.	-35.9%	-40.9%	-39.3%	-33.0%	-24.3%								
SOUTH	2021	365 *	355 *	413 *	429 *	505 *								
	2020	569 *	650 *	647 *	466 *	398 *	438 *	450 *	449 *	458 *	464 *	411 *	381 *	482
	% CHG MO.	-35.9%	-45.4%	-36.2%	-7.9%	26.9%								
	% CHG YR.	-35.9%	-40.9%	-39.3%	-33.0%	-24.3%								
NORTH & SOUTH	2021	730	710	826	858	1010								
	2020	1138	1300	1294	932	796	876	900	898	916	928	822	762	964
	% CHG MO.	-35.9%	-45.4%	-36.2%	-7.9%	26.9%								
	% CHG YR.	-35.9%	-40.9%	-39.3%	-33.0%	-24.3%								

STATE OF NORTH DAKOTA
AUTOMATIC TRAFFIC RECORDER DATA BY MONTH
TRUCK AVERAGE DAILY TRAFFIC AND PERCENT CHANGE BY STATION

DIRECTION	YEAR	JAN	FEB	MAR	APR	MAY	JUN	JUL	AUG	SEP	OCT	NOV	DEC	ANNUAL
						RURAL PRINCIPAL ARTERIAL								
STATION: 341 - ALEXANDER85W														
LOCATION: HIGHWAY 85 - 1/2 MILE W OF ALEXANDER														
NORTH	2021	832	787	884	976	1082								
	2020	1456	1554	1427	1071	973	1116	1161	1133	1048	973	773	811	1125
	% CHG MO.	-42.9%	-49.4%	-38.1%	-8.9%	11.2%								
	% CHG YR.	-42.9%	-46.2%	-43.6%	-36.8%	-29.6%								
SOUTH	2021	879	829	931	1036	1137								
	2020	1456 *	1554 *	1427 *	1071 *	973 *	1116 *	1208	1172	1090	1020	823	855	1147
	% CHG MO.	-39.6%	-46.7%	-34.8%	-3.3%	16.9%								
	% CHG YR.	-39.6%	-43.3%	-40.5%	-33.3%	-25.8%								
NORTH & SOUTH	2021	1711	1616	1815	2012	2219								
	2020	2912	3108	2854	2142	1946	2232	2369	2305	2138	1993	1596	1666	2272
	% CHG MO.	-41.2%	-48.0%	-36.4%	-6.1%	14.0%								
	% CHG YR.	-41.2%	-44.7%	-42.1%	-35.1%	-27.7%								
STATION: 343 - WATFORD_E23_														
LOCATION: HIGHWAY 23 - 9.1 MILES EAST OF WATFORD CITY														
EAST	2021	789	720	796	903	945								
	2020	1365	1457	1394	826	617	617	755	890	934	941	797	700	941
	% CHG MO.	-42.2%	-50.6%	-42.9%	9.3%	53.2%								
	% CHG YR.	-42.2%	-46.5%	-45.3%	-36.4%	-26.6%								
WEST	2021	783	720	796	908	943								
	2020	1337	1422	1417	835	614	613	763	897	928	934	794	695	937
	% CHG MO.	-41.4%	-49.4%	-43.8%	8.7%	53.6%								
	% CHG YR.	-41.4%	-45.5%	-44.9%	-36.0%	-26.2%								
EAST & WEST	2021	1572	1440	1592	1811	1888								
	2020	2702	2879	2811	1661	1231	1230	1518	1787	1862	1875	1591	1395	1879
	% CHG MO.	-41.8%	-50.0%	-43.4%	9.0%	53.4%								
	% CHG YR.	-41.8%	-46.0%	-45.1%	-36.2%	-26.4%								
STATION: 345 - WILLIAMS_N85														
LOCATION: HIGHWAY 85 - 15.4 MILES NORTH OF WILLISTON														
NORTH	2021	217	207	265	267	298								
	2020	355	352	346	314	279	347	388	374	269	284	248	214	314
	% CHG MO.	-38.9%	-41.2%	-23.4%	-15.0%	6.8%								
	% CHG YR.	-38.9%	-40.0%	-34.6%	-30.1%	-23.8%								
SOUTH	2021	222	208	277	277	313								
	2020	355	359	338	323	298	372	442	396	285	302	256	223	329
	% CHG MO.	-37.5%	-42.1%	-18.0%	-14.2%	5.0%								
	% CHG YR.	-37.5%	-39.8%	-32.8%	-28.4%	-22.5%								
NORTH & SOUTH	2021	439	415	542	544	611								
	2020	710	711	684	637	577	719	830	770	554	586	504	437	643
	% CHG MO.	-38.2%	-41.6%	-20.8%	-14.6%	5.9%								
	% CHG YR.	-38.2%	-39.9%	-33.7%	-29.2%	-23.1%								
STATION: 349 - BEULAH_S49__														
LOCATION: HIGHWAY 49 - 10.5 MILES SOUTH OF BEULAH														
NORTH	2021	86	81	94	138	150								
	2020	94	100	83	114	142	122	124	139	138	131	105	90	115
	% CHG MO.	-8.5%	-19.0%	13.3%	21.1%	5.6%								
	% CHG YR.	-8.5%	-13.9%	-5.8%	2.0%	3.0%								
SOUTH	2021	100	93	113	158	169								
	2020	105	112	92	127	158	148	154	161	165	157	123	104	134
	% CHG MO.	-4.8%	-17.0%	22.8%	24.4%	7.0%								
	% CHG YR.	-4.8%	-11.1%	-1.0%	6.4%	6.6%								
NORTH & SOUTH	2021	186	174	207	296	319								
	2020	199	212	175	241	300	270	278	300	303	288	228	194	249
	% CHG MO.	-6.5%	-17.9%	18.3%	22.8%	6.3%								
	% CHG YR.	-6.5%	-12.4%	-3.2%	4.4%	4.9%								
STATION: 351 - COLUMBUS_W5														
LOCATION: HIGHWAY 5 - 3.2 MILES EAST OF NOONAN														
EAST	2021	53	53	64	67	84								
	2020	55	63	63	67	83	78	88	101	77	71	69	64	73
	% CHG MO.	-3.6%	-15.9%	1.6%	0.0%	1.2%								
	% CHG YR.	-3.6%	-10.2%	-6.1%	-4.4%	-3.0%								

STATE OF NORTH DAKOTA
AUTOMATIC TRAFFIC RECORDER DATA BY MONTH
TRUCK AVERAGE DAILY TRAFFIC AND PERCENT CHANGE BY STATION

DIRECTION	YEAR	JAN	FEB	MAR	APR	MAY	JUN	JUL	AUG	SEP	OCT	NOV	DEC	ANNUAL
						RURAL PRINCIPAL ARTERIAL								
STATION: 351 - COLUMBUS_W5														
LOCATION: HIGHWAY 5 - 3.2 MILES EAST OF NOONAN														
WEST	2021	60	58	69	78	97								
	2020	61	67	63	79	90	84	91	106	85	85	77	72	80
	% CHG MO.	-1.6%	-13.4%	9.5%	-1.3%	7.8%								
	% CHG YR.	-1.6%	-7.8%	-2.1%	-1.9%	0.6%								
EAST & WEST	2021	113	111	133	145	181								
	2020	116	130	126	146	173	162	179	207	162	156	146	136	153
	% CHG MO.	-2.6%	-14.6%	5.6%	-0.7%	4.6%								
	% CHG YR.	-2.6%	-8.9%	-4.0%	-3.1%	-1.2%								
STATION: 353 - GRANVILLE_E2														
LOCATION: HIGHWAY 2 - 8.3 MILES EAST OF GRANVILLE														
EAST	2021	241	199	229	260	286								
	2020	237	204	216	213	267	272	283	286	284	264	259	246	253
	% CHG MO.	1.7%	-2.5%	6.0%	22.1%	7.1%								
	% CHG YR.	1.7%	-0.2%	1.8%	6.8%	6.9%								
WEST	2021	261	213	249	282	290								
	2020	260	217	223	217	283	287	306	314	299	286	283	263	270
	% CHG MO.	0.4%	-1.8%	11.7%	30.0%	2.5%								
	% CHG YR.	0.4%	-0.6%	3.3%	9.6%	7.9%								
EAST & WEST	2021	502	412	478	542	576								
	2020	497	421	439	430	550	559	589	600	583	550	542	509	522
	% CHG MO.	1.0%	-2.1%	8.9%	26.0%	4.7%								
	% CHG YR.	1.0%	-0.4%	2.6%	8.2%	7.4%								
STATION: 355 - MOHALL_W5___														
LOCATION: HIGHWAY 5 - 3.6 MILES WEST OF MOHALL														
EAST	2021	83	75	87	100	115								
	2020	88	107	94	91	110	125	104	127	141	115	90	99	108
	% CHG MO.	-5.7%	-29.9%	-7.4%	9.9%	4.5%								
	% CHG YR.	-5.7%	-19.0%	-15.2%	-9.2%	-6.1%								
WEST	2021	100	88	98	111	135								
	2020	94	111	103	98	124	137	120	141	163	129	112	113	120
	% CHG MO.	6.4%	-20.7%	-4.9%	13.3%	8.9%								
	% CHG YR.	6.4%	-8.3%	-7.1%	-2.2%	0.4%								
EAST & WEST	2021	183	163	185	211	250								
	2020	182	218	197	189	234	262	224	268	304	244	202	212	228
	% CHG MO.	0.5%	-25.2%	-6.1%	11.6%	6.8%								
	% CHG YR.	0.5%	-13.5%	-11.1%	-5.6%	-2.7%								
STATION: 419 - EMERADO_W2														
LOCATION: HIGHWAY 2 - 2.5 MILES WEST OF EMERADO														
EAST	2021	261	235	240	360 *	447 *								
	2020	295	307	328 *	316 *	432 *	483 *	424 *	411 *	477 *	447 *	356 *	309 *	382
	% CHG MO.	-11.5%	-23.5%	-26.8%	13.9%	3.5%								
	% CHG YR.	-11.5%	-17.6%	-20.9%	-12.0%	-8.0%								
WEST	2021	261 *	235 *	314	360	447 *								
	2020	319	319	320	316	432	483	424	411	477	447	356	309	384
	% CHG MO.	-18.2%	-26.3%	-1.9%	13.9%	3.5%								
	% CHG YR.	-18.2%	-22.3%	-15.4%	-8.2%	-5.2%								
EAST & WEST	2021	522	470	554	720	894								
	2020	614	626	648	632	864	966	848	822	954	894	712	618	767
	% CHG MO.	-15.0%	-24.9%	-14.5%	13.9%	3.5%								
	% CHG YR.	-15.0%	-20.0%	-18.1%	-10.1%	-6.6%								
STATION: 423 - HARVEY_N3___														
LOCATION: HIGHWAY 3 - 5.6 MILES NORTH OF HARVEY														
NORTH	2021	47 *	44 *	41 *	37 *	53 *								
	2020	39 *	49 *	39 *	50 *	70 *	71 *	61 *	72 *	64 *	58 *	48 *	44 *	55
	% CHG MO.	20.5%	-10.2%	5.1%	-26.0%	-24.3%								
	% CHG YR.	20.5%	3.4%	3.9%	-4.5%	-10.1%								
SOUTH	2021	47	44	41	37	53								
	2020	39	49	39	50	70	71	61	72	64	58	48	44	55
	% CHG MO.	20.5%	-10.2%	5.1%	-26.0%	-24.3%								
	% CHG YR.	20.5%	3.4%	3.9%	-4.5%	-10.1%								

STATE OF NORTH DAKOTA
AUTOMATIC TRAFFIC RECORDER DATA BY MONTH
TRUCK AVERAGE DAILY TRAFFIC AND PERCENT CHANGE BY STATION

DIRECTION	YEAR	JAN	FEB	MAR	APR	MAY	JUN	JUL	AUG	SEP	OCT	NOV	DEC	ANNUAL
						RURAL PRINCIPAL ARTERIAL								
STATION: 423 - HARVEY_N3___														
LOCATION: HIGHWAY 3 - 5.6 MILES NORTH OF HARVEY														
NORTH & SOUTH	2021	94	88	82	74	106								
	2020	78	98	78	100	140	142	122	144	128	116	96	88	111
	% CHG MO.	20.5%	-10.2%	5.1%	-26.0%	-24.3%								
	% CHG YR.	20.5%	3.4%	3.9%	-4.5%	-10.1%								
STATION: 429 - LAKOTA_S1___														
LOCATION: HIGHWAY 1 - 1.6 MILES SOUTH OF LAKOTA														
NORTH	2021	30	30	36	38	62								
	2020	34	35	29	28	41	58	88	131	99	64	35	30	56
	% CHG MO.	-11.8%	-14.3%	24.1%	35.7%	51.2%								
	% CHG YR.	-11.8%	-13.0%	-2.0%	6.3%	17.4%								
SOUTH	2021	39	38	42	45	71								
	2020	40	39	36	32	53	72	98	140	115	71	42	36	65
	% CHG MO.	-2.5%	-2.6%	16.7%	40.6%	34.0%								
	% CHG YR.	-2.5%	-2.5%	3.5%	11.6%	17.5%								
NORTH & SOUTH	2021	69	68	78	83	133								
	2020	74	74	65	60	94	130	186	271	214	135	77	66	121
	% CHG MO.	-6.8%	-8.1%	20.0%	38.3%	41.5%								
	% CHG YR.	-6.8%	-7.4%	0.9%	9.2%	17.4%								
STATION: 447 - DUNSEITH_E__														
LOCATION: HIGHWAY 281 - 2.95 MILES EAST OF DUNSEITH														
NORTH	2021	44	42	56	81	105								
	2020	43	44	46	47	67	110	141	106	121	83	53	47	76
	% CHG MO.	2.3%	-4.5%	21.7%	72.3%	56.7%								
	% CHG YR.	2.3%	-1.1%	6.8%	23.9%	32.8%								
SOUTH	2021	38	37	50	68	101								
	2020	41	44	42	44	65	134	138	101	115	82	51	45	75
	% CHG MO.	-7.3%	-15.9%	19.0%	54.5%	55.4%								
	% CHG YR.	-7.3%	-11.8%	-1.6%	12.9%	24.6%								
NORTH & SOUTH	2021	82	79	106	149	206								
	2020	84	88	88	91	132	244	279	207	236	165	104	92	151
	% CHG MO.	-2.4%	-10.2%	20.5%	63.7%	56.1%								
	% CHG YR.	-2.4%	-6.4%	2.7%	18.5%	28.8%								
STATION: 449 - SHEYENNE_N__														
LOCATION: HIGHWAY 281 - 2.5 MILES NORTH OF SHEYENNE														
NORTH	2021	60 *	60 *	67 *	69 *	94 *								
	2020	58 *	78 *	93 *	73 *	91 *	106 *	113 *	125 *	118 *	96 *	80 *	71 *	92
	% CHG MO.	3.4%	-23.1%	-28.0%	-5.5%	3.3%								
	% CHG YR.	3.4%	-11.8%	-18.3%	-15.2%	-10.9%								
SOUTH	2021	60 *	60 *	67 *	69 *	94 *								
	2020	58	78	93	73	91	106 *	113 *	125 *	118 *	96 *	80 *	71 *	92
	% CHG MO.	3.4%	-23.1%	-28.0%	-5.5%	3.3%								
	% CHG YR.	3.4%	-11.8%	-18.3%	-15.2%	-10.9%								
NORTH & SOUTH	2021	120	120	134	138	188								
	2020	116	156	186	146	182	212	226	250	236	192	160	142	184
	% CHG MO.	3.4%	-23.1%	-28.0%	-5.5%	3.3%								
	% CHG YR.	3.4%	-11.8%	-18.3%	-15.2%	-10.9%								
						RURAL MINOR ARTERIAL								
STATION: 231 - GRAFTON														
LOCATION: HIGHWAY 17 - 5.5 MILES WEST OF GRAFTON														
EAST	2021	93	85	115	138	154								
	2020	94	83	100	112	141	162	154	160 *	193	292	100	96	141
	% CHG MO.	-1.1%	2.4%	15.0%	23.2%	9.2%								
	% CHG YR.	-1.1%	0.6%	5.8%	10.8%	10.4%								
WEST	2021	109	92	125	149	165								
	2020	114	105	110	127	163	184	167	174 *	214	343	111	111	160
	% CHG MO.	-4.4%	-12.4%	13.6%	17.3%	1.2%								
	% CHG YR.	-4.4%	-8.2%	-0.9%	4.2%	3.4%								
EAST & WEST	2021	202	177	240	287	319								
	2020	208	188	210	239	304	346	321	334	407	635	211	207	301
	% CHG MO.	-2.9%	-5.9%	14.3%	20.1%	4.9%								
	% CHG YR.	-2.9%	-4.3%	2.1%	7.2%	6.6%								

STATE OF NORTH DAKOTA
AUTOMATIC TRAFFIC RECORDER DATA BY MONTH
TRUCK AVERAGE DAILY TRAFFIC AND PERCENT CHANGE BY STATION

DIRECTION	YEAR	JAN	FEB	MAR	APR	MAY	JUN	JUL	AUG	SEP	OCT	NOV	DEC	ANNUAL
						RURAL MINOR ARTERIAL								
STATION: 247 - COURTENAY														
LOCATION: HIGHWAY 20 - 1.8 MILES SOUTH OF ND 9														
NORTH	2021	15	15	18	22	25								
	2020	12	16	22	14	21	29	24	23	28	20	17	15	20
	% CHG MO.	25.0%	-6.3%	-18.2%	57.1%	19.0%								
	% CHG YR.	25.0%	7.1%	-4.0%	9.4%	11.8%								
SOUTH	2021	13	14	17	21	24								
	2020	10	13	17	11	17	26	22	20	30	21	15	14	18
	% CHG MO.	30.0%	7.7%	0.0%	90.9%	41.2%								
	% CHG YR.	30.0%	17.4%	10.0%	27.5%	30.9%								
NORTH & SOUTH	2021	28	29	35	43	49								
	2020	22	29	39	25	38	55	46	43	58	41	32	29	38
	% CHG MO.	27.3%	0.0%	-10.3%	72.0%	28.9%								
	% CHG YR.	27.3%	11.8%	2.2%	17.4%	20.3%								
STATION: 249 - GARRISON														
LOCATION: HIGHWAY 37 - 1.0 MILES WEST OF GARRISON														
EAST	2021	68	63	80	93	126								
	2020	68	61	52	80	112	142	146	144	141	114	89	72	102
	% CHG MO.	0.0%	3.3%	53.8%	16.3%	12.5%								
	% CHG YR.	0.0%	1.6%	16.6%	16.5%	15.3%								
WEST	2021	60	57	72	87	116								
	2020	62	55	47	74	109	135	126	125	134	103	81	67	93
	% CHG MO.	-3.2%	3.6%	53.2%	17.6%	6.4%								
	% CHG YR.	-3.2%	0.0%	15.2%	16.0%	13.0%								
EAST & WEST	2021	128	120	152	180	242								
	2020	130	116	99	154	221	277	272	269	275	217	170	139	195
	% CHG MO.	-1.5%	3.4%	53.5%	16.9%	9.5%								
	% CHG YR.	-1.5%	0.8%	15.9%	16.2%	14.2%								
STATION: 275 - HANNOVER														
LOCATION: HIGHWAY 31 - 1.2 MILES NORTH OF HANNOVER														
NORTH	2021	34	30	43	43	44								
	2020	32	37	42	42	41	41	45	50	47	49	40	38	42
	% CHG MO.	6.3%	-18.9%	2.4%	2.4%	7.3%								
	% CHG YR.	6.3%	-7.2%	-3.6%	-2.0%	0.0%								
SOUTH	2021	35	29	42	44	45								
	2020	32 *	37 *	42 *	42 *	41 *	41 *	49	61	56	53	42	40	45
	% CHG MO.	9.4%	-21.6%	0.0%	4.8%	9.8%								
	% CHG YR.	9.4%	-7.2%	-4.5%	-2.0%	0.5%								
NORTH & SOUTH	2021	69	59	85	87	89								
	2020	64	74	84	84	82	82	94	111	103	102	82	78	87
	% CHG MO.	7.8%	-20.3%	1.2%	3.6%	8.5%								
	% CHG YR.	7.8%	-7.2%	-4.1%	-2.0%	0.3%								
STATION: 289 - MANNING														
LOCATION: HIGHWAY 22 - SOUTH OF MANNING														
NORTH	2021	469	451	526	574	636								
	2020	684	717	686	586	491	550	612	620	609	593	538	511	600
	% CHG MO.	-31.4%	-37.1%	-23.3%	-2.0%	29.5%								
	% CHG YR.	-31.4%	-34.3%	-30.7%	-24.4%	-16.1%								
SOUTH	2021	469 *	451 *	526 *	574 *	636 *								
	2020	651	686	686 *	586 *	491 *	550 *	612 *	620 *	609 *	593 *	538 *	511 *	594
	% CHG MO.	-28.0%	-34.3%	-23.3%	-2.0%	29.5%								
	% CHG YR.	-28.0%	-31.2%	-28.5%	-22.6%	-14.3%								
NORTH & SOUTH	2021	938	902	1052	1148	1272								
	2020	1335	1403	1372	1172	982	1100	1224	1240	1218	1186	1076	1022	1194
	% CHG MO.	-29.7%	-35.7%	-23.3%	-2.0%	29.5%								
	% CHG YR.	-29.7%	-32.8%	-29.6%	-23.5%	-15.2%								
STATION: 291 - MARMARTH														
LOCATION: HIGHWAY 12 - 1.0 MILE WEST OF MARMARTH														
EAST	2021	60	53	74	88	91								
	2020	73	78	89	70	95	123	90	88	97	93	81	66	87
	% CHG MO.	-17.8%	-32.1%	-16.9%	25.7%	-4.2%								
	% CHG YR.	-17.8%	-25.2%	-22.1%	-11.3%	-9.6%								

STATE OF NORTH DAKOTA
AUTOMATIC TRAFFIC RECORDER DATA BY MONTH
TRUCK AVERAGE DAILY TRAFFIC AND PERCENT CHANGE BY STATION

RURAL MINOR ARTERIAL

DIRECTION	YEAR	JAN	FEB	MAR	APR	MAY	JUN	JUL	AUG	SEP	OCT	NOV	DEC	ANNUAL
STATION: 291 - MARMARTH														
LOCATION: HIGHWAY 12 - 1.0 MILE WEST OF MARMARTH														
WEST	2021	60 *	53 *	76	90	95								
	2020	73 *	78 *	89 *	70 *	95	131	103	101	99	95	70	58 *	89
	% CHG MO.	-17.8%	-32.1%	-14.6%	28.6%	0.0%								
	% CHG YR.	-17.8%	-25.2%	-21.3%	-10.0%	-7.7%								
EAST & WEST	2021	120	106	150	178	186								
	2020	146	156	178	140	190	254	193	189	196	188	151	124	175
	% CHG MO.	-17.8%	-32.1%	-15.7%	27.1%	-2.1%								
	% CHG YR.	-17.8%	-25.2%	-21.7%	-10.6%	-8.6%								
STATION: 293 - KILLDEER														
LOCATION: HIGHWAY 22 - 5.9 MILES NORTH OF KILLDEER														
NORTH	2021	440	465	510	565	597								
	2020	640 *	677 *	649 *	532 *	439 *	476 *	403	499	493	552	545	471	531
	% CHG MO.	-31.3%	-31.3%	-21.4%	6.2%	36.0%								
	% CHG YR.	-31.3%	-31.3%	-28.0%	-20.7%	-12.3%								
SOUTH	2021	419	451	509	555	583								
	2020	640 *	677 *	649 *	532 *	439 *	476 *	404	499 *	493 *	552 *	545 *	427	528
	% CHG MO.	-34.5%	-33.4%	-21.6%	4.3%	32.8%								
	% CHG YR.	-34.5%	-33.9%	-29.9%	-22.6%	-14.3%								
NORTH & SOUTH	2021	859	916	1019	1120	1180								
	2020	1280	1354	1298	1064	878	952	807	998	986	1104	1090	898	1059
	% CHG MO.	-32.9%	-32.3%	-21.5%	5.3%	34.4%								
	% CHG YR.	-32.9%	-32.6%	-28.9%	-21.7%	-13.3%								
STATION: 295 - NECHE														
LOCATION: HIGHWAY 18 - 1.2 MILES SOUTH OF NECHE														
NORTH	2021	57 *	50 *	62 *	73 *	84 *								
	2020	46	45	45	41	53	56	65 *	73 *	87 *	70 *	63 *	61 *	59
	% CHG MO.	23.9%	11.1%	37.8%	78.0%	58.5%								
	% CHG YR.	23.9%	17.6%	24.3%	36.7%	41.7%								
SOUTH	2021	57 *	50 *	62 *	73 *	84 *								
	2020	63	59	55	52	68	70	65 *	73 *	87 *	70 *	63 *	61 *	66
	% CHG MO.	-9.5%	-15.3%	12.7%	40.4%	23.5%								
	% CHG YR.	-9.5%	-12.3%	-4.5%	5.7%	9.8%								
NORTH & SOUTH	2021	114	100	124	146	168								
	2020	109	104	100	93	121	126	130	146	174	140	126	122	124
	% CHG MO.	4.6%	-3.8%	24.0%	57.0%	38.8%								
	% CHG YR.	4.6%	0.5%	8.0%	19.2%	23.7%								
STATION: 373 - DICKINSON22S														
LOCATION: HIGHWAY 22 - 11.4 MILES SOUTH OF DICKINSON														
NORTH	2021	126	113	154	155	179								
	2020	126	132	124	118	136	150	155	155	151	144	143	127	138
	% CHG MO.	0.0%	-14.4%	24.2%	31.4%	31.6%								
	% CHG YR.	0.0%	-7.4%	2.9%	9.6%	14.3%								
SOUTH	2021	126 *	113 *	154 *	155 *	179 *								
	2020	138	145	141	135	159	187	184	182	169	164	161	148	159
	% CHG MO.	-8.7%	-22.1%	9.2%	14.8%	12.6%								
	% CHG YR.	-8.7%	-15.5%	-7.3%	-2.0%	1.3%								
NORTH & SOUTH	2021	252	226	308	310	358								
	2020	264	277	265	253	295	337	339	337	320	308	304	275	298
	% CHG MO.	-4.5%	-18.4%	16.2%	22.5%	21.4%								
	% CHG YR.	-4.5%	-11.6%	-2.5%	3.5%	7.4%								
STATION: 453 - OAKES_S1____														
LOCATION: HIGHWAY 1 - 3.0 MILES SOUTH OF OAKES														
NORTH	2021	128	98	108	117	129								
	2020	90	99	106	106	124	133	125	116	116	187	120	108	119
	% CHG MO.	42.2%	-1.0%	1.9%	10.4%	4.0%								
	% CHG YR.	42.2%	19.6%	13.2%	12.5%	10.5%								
SOUTH	2021	143	109	119	132	141								
	2020	101	112	120	118	139	151	143	127	132	206	140	119	134
	% CHG MO.	41.6%	-2.7%	-0.8%	11.9%	1.4%								
	% CHG YR.	41.6%	18.3%	11.4%	11.5%	9.2%								

STATE OF NORTH DAKOTA
AUTOMATIC TRAFFIC RECORDER DATA BY MONTH
TRUCK AVERAGE DAILY TRAFFIC AND PERCENT CHANGE BY STATION

DIRECTION	YEAR	JAN	FEB	MAR	APR	MAY	JUN	JUL	AUG	SEP	OCT	NOV	DEC	ANNUAL
						RURAL MINOR ARTERIAL								
STATION: 453 - OAKES_S1____														
LOCATION: HIGHWAY 1 - 3.0 MILES SOUTH OF OAKES														
NORTH & SOUTH	2021	271	207	227	249	270								
	2020	191	211	226	224	263	284	268	243	248	393	260	227	253
	% CHG MO.	41.9%	-1.9%	0.4%	11.2%	2.7%								
	% CHG YR.	41.9%	18.9%	12.3%	12.0%	9.8%								
STATION: 461 - THOMPSON_W15														
LOCATION: HIGHWAY 15 - 3.4 MILES WEST OF THOMPSON														
EAST	2021	76	64	91	89	109								
	2020	63	67	72	65	89	102	108	109	135	112	76	65	89
	% CHG MO.	20.6%	-4.5%	26.4%	36.9%	22.5%								
	% CHG YR.	20.6%	7.7%	14.4%	19.9%	20.5%								
WEST	2021	81	67	87	90	111								
	2020	65	68	69	67	96	107	114	118	142	124	83	65	93
	% CHG MO.	24.6%	-1.5%	26.1%	34.3%	15.6%								
	% CHG YR.	24.6%	11.3%	16.3%	20.8%	19.5%								
EAST & WEST	2021	157	131	178	179	220								
	2020	128	135	141	132	185	209	222	227	277	236	159	130	182
	% CHG MO.	22.7%	-3.0%	26.2%	35.6%	18.9%								
	% CHG YR.	22.7%	9.5%	15.3%	20.3%	20.0%								
STATION: 727 - ENDERLIN_E46														
LOCATION: HIGHWAY 46 - EAST EDGE OF ENDERLIN														
EAST	2021	138	118	141	152	184								
	2020	138	148	138	154	164	198	139	151	172	201	158	140	158
	% CHG MO.	0.0%	-20.3%	2.2%	-1.3%	12.2%								
	% CHG YR.	0.0%	-10.5%	-6.4%	-5.0%	-1.2%								
WEST	2021	144	134	151	163	203								
	2020	149	161	149	164	179	213	161	169	190	216	161	145	171
	% CHG MO.	-3.4%	-16.8%	1.3%	-0.6%	13.4%								
	% CHG YR.	-3.4%	-10.3%	-6.5%	-5.0%	-0.9%								
EAST & WEST	2021	282	252	292	315	387								
	2020	287	309	287	318	343	411	300	320	362	417	319	285	330
	% CHG MO.	-1.7%	-18.4%	1.7%	-0.9%	12.8%								
	% CHG YR.	-1.7%	-10.4%	-6.5%	-5.0%	-1.0%								
STATION: 759 - WILTON_E36__														
LOCATION: HIGHWAY 36 - 2.3 MILES SE OF WILTON														
EAST	2021	62 *	59 *	77 *	84 *	102 *								
	2020	64	66	41	52	73	121	94	103	106 *	85 *	68 *	61 *	78
	% CHG MO.	-3.1%	-10.6%	87.8%	61.5%	39.7%								
	% CHG YR.	-3.1%	-6.9%	15.8%	26.5%	29.7%								
WEST	2021	62 *	59 *	77 *	84 *	102 *								
	2020	62	65	46	51	71	99	100	105	108 *	85 *	68 *	61 *	77
	% CHG MO.	0.0%	-9.2%	67.4%	64.7%	43.7%								
	% CHG YR.	0.0%	-4.7%	14.5%	25.9%	30.2%								
EAST & WEST	2021	124	118	154	168	204								
	2020	126	131	87	103	144	220	194	208	214	170	136	122	155
	% CHG MO.	-1.6%	-9.9%	77.0%	63.1%	41.7%								
	% CHG YR.	-1.6%	-5.8%	15.1%	26.2%	29.9%								
						RURAL MAJOR COLLECTOR - STATE								
STATION: 267 - TRENTON														
LOCATION: HIGHWAY 1804 - 1.5 MILES NORTHEAST OF TRENTON														
NORTH	2021	303	268	307	312	338								
	2020	524	516	453	358	335	351	341	354	339	327	322	318	378
	% CHG MO.	-42.2%	-48.1%	-32.2%	-12.8%	0.9%								
	% CHG YR.	-42.2%	-45.1%	-41.2%	-35.7%	-30.1%								
SOUTH	2021	329	285	307 *	312 *	338 *								
	2020	570	548	486	385	345	392	371	380	380	363	355	344	410
	% CHG MO.	-42.3%	-48.0%	-36.8%	-19.0%	-2.0%								
	% CHG YR.	-42.3%	-45.1%	-42.6%	-38.0%	-32.7%								
NORTH & SOUTH	2021	632	553	614	624	676								
	2020	1094	1064	939	743	680	743	712	734	719	690	677	662	788
	% CHG MO.	-42.2%	-48.0%	-34.6%	-16.0%	-0.6%								
	% CHG YR.	-42.2%	-45.1%	-41.9%	-36.9%	-31.4%								

STATE OF NORTH DAKOTA
AUTOMATIC TRAFFIC RECORDER DATA BY MONTH
TRUCK AVERAGE DAILY TRAFFIC AND PERCENT CHANGE BY STATION

DIRECTION	YEAR	JAN	FEB	MAR	APR	MAY	JUN	JUL	AUG	SEP	OCT	NOV	DEC	ANNUAL
						RURAL MAJOR COLLECTOR - STATE								
STATION: 493 - ST_THOMAS_W_														
LOCATION: HIGHWAY 66 - 5.7 MILES WEST OF ST. THOMAS														
EAST	2021	50	50	54	83	78								
	2020	53	55	58	64	102	62	55	159	202	265	63	51	99
	% CHG MO.	-5.7%	-9.1%	-6.9%	29.7%	-23.5%								
	% CHG YR.	-5.7%	-7.4%	-7.2%	3.0%	-5.1%								
WEST	2021	54	52	54	83	77								
	2020	50	56	63	67	96	68	61	165	205	262	66	51	101
	% CHG MO.	8.0%	-7.1%	-14.3%	23.9%	-19.8%								
	% CHG YR.	8.0%	0.0%	-5.3%	3.0%	-3.6%								
EAST & WEST	2021	104	102	108	166	155								
	2020	103	111	121	131	198	130	116	324	407	527	129	102	200
	% CHG MO.	1.0%	-8.1%	-10.7%	26.7%	-21.7%								
	% CHG YR.	1.0%	-3.7%	-6.3%	3.0%	-4.4%								
STATION: 783 - KULM_S56____														
LOCATION: HIGHWAY 56 - 4.7 MILES SOUTH OF KULM														
NORTH	2021	12	8	12	16	18								
	2020	11	13	15	18	35	49	48	50	42	41	26	11	30
	% CHG MO.	9.1%	-38.5%	-20.0%	-11.1%	-48.6%								
	% CHG YR.	9.1%	-16.7%	-17.9%	-15.8%	-28.3%								
SOUTH	2021	15	11	13	19	21								
	2020	14	16	18	22	43	59	56	59	52	50	33	14	36
	% CHG MO.	7.1%	-31.3%	-27.8%	-13.6%	-51.2%								
	% CHG YR.	7.1%	-13.3%	-18.8%	-17.1%	-30.1%								
NORTH & SOUTH	2021	27	19	25	35	39								
	2020	25	29	33	40	78	108	104	109	94	91	59	25	66
	% CHG MO.	8.0%	-34.5%	-24.2%	-12.5%	-50.0%								
	% CHG YR.	8.0%	-14.8%	-18.4%	-16.5%	-29.3%								
						RURAL MAJOR COLLECTOR - COUNTY								
STATION: 101 - MINOT55ST_NE														
LOCATION: HIGHWAY 5145C - CMC 5145 - 0.3 MILES NORTH OF US2														
NORTH	2021	160	150	165	181	230								
	2020	127 *	135 *	140 *	160 *	234 *	266 *	216	246	254	219	177	163	195
	% CHG MO.	26.0%	11.1%	17.9%	13.1%	-1.7%								
	% CHG YR.	26.0%	18.3%	18.2%	16.7%	11.3%								
SOUTH	2021	163	145	163	174	222								
	2020	127	135	140	160	234	266	210	248	241	214	172	159	192
	% CHG MO.	28.3%	7.4%	16.4%	8.8%	-5.1%								
	% CHG YR.	28.3%	17.6%	17.2%	14.8%	8.9%								
NORTH & SOUTH	2021	323	295	328	355	452								
	2020	254	270	280	320	468	532	426	494	495	433	349	322	387
	% CHG MO.	27.2%	9.3%	17.1%	10.9%	-3.4%								
	% CHG YR.	27.2%	17.9%	17.7%	15.7%	10.1%								
STATION: 103 - MINOT46AV_NE														
LOCATION: HIGHWAY 5138C - CMC 5138 - 2.1 MILES EAST OF US 83														
EAST	2021	69	59	75	81	101								
	2020	53	60	60	74	140	118	101	121	104	97	73	64	89
	% CHG MO.	30.2%	-1.7%	25.0%	9.5%	-27.9%								
	% CHG YR.	30.2%	13.3%	17.3%	15.0%	-0.5%								
WEST	2021	69 *	59 *	75 *	81 *	101 *								
	2020	57	60	63	67	122	118 *	101 *	121 *	104 *	97 *	73 *	64 *	87
	% CHG MO.	21.1%	-1.7%	19.0%	20.9%	-17.2%								
	% CHG YR.	21.1%	9.4%	12.8%	15.0%	4.3%								
EAST & WEST	2021	138	118	150	162	202								
	2020	110	120	123	141	262	236	202	242	208	194	146	128	176
	% CHG MO.	25.5%	-1.7%	22.0%	14.9%	-22.9%								
	% CHG YR.	25.5%	11.3%	15.0%	15.0%	1.9%								
STATION: 225 - STERLING														
LOCATION: HIGHWAY 836C - CMC 0836 - 1.9 MILES WEST OF US 83														
EAST	2021	56	53	81	102	122								
	2020	49	48	57 *	58 *	83 *	101 *	89	99	110	97	75	67	78
	% CHG MO.	14.3%	10.4%	42.1%	75.9%	47.0%								
	% CHG YR.	14.3%	12.4%	23.4%	37.7%	40.3%								

STATE OF NORTH DAKOTA
AUTOMATIC TRAFFIC RECORDER DATA BY MONTH
TRUCK AVERAGE DAILY TRAFFIC AND PERCENT CHANGE BY STATION

RURAL MAJOR COLLECTOR - COUNTY

STATION: 225 - STERLING
LOCATION: HIGHWAY 836C - CMC 0836 - 1.9 MILES WEST OF US 83

DIRECTION	YEAR	JAN	FEB	MAR	APR	MAY	JUN	JUL	AUG	SEP	OCT	NOV	DEC	ANNUAL
WEST	2021	56	56	72	87	98								
	2020	55	48 *	57 *	58 *	83 *	101 *	89 *	93	97	85	69	69	75
	% CHG MO.	1.8%	16.7%	26.3%	50.0%	18.1%								
	% CHG YR.	1.8%	8.7%	15.0%	24.3%	22.6%								
EAST & WEST	2021	112	109	153	189	220								
	2020	104	96	114	116	166	202	178	192	207	182	144	136	153
	% CHG MO.	7.7%	13.5%	34.2%	62.9%	32.5%								
	% CHG YR.	7.7%	10.5%	19.1%	30.9%	31.4%								

URBAN PRINCIPAL ARTERIAL

STATION: 287 - GRAND FORKS
LOCATION: HIGHWAY 81B - S. WASHINGTON BETWEEN 24 AND 28 AVE. S.

DIRECTION	YEAR	JAN	FEB	MAR	APR	MAY	JUN	JUL	AUG	SEP	OCT	NOV	DEC	ANNUAL
NORTH	2021	165	156	162	192	248								
	2020	197	167	144	144	210	256	241	262	288	290	179	168	212
	% CHG MO.	-16.2%	-6.6%	12.5%	33.3%	18.1%								
	% CHG YR.	-16.2%	-11.8%	-4.9%	3.5%	7.1%								
SOUTH	2021	181	181	191	211	266								
	2020	205	177	155	158	210	259	260	269	299	298	193	186	222
	% CHG MO.	-11.7%	2.3%	23.2%	33.5%	26.7%								
	% CHG YR.	-11.7%	-5.2%	3.0%	9.9%	13.8%								
NORTH & SOUTH	2021	346	337	353	403	514								
	2020	402	344	299	302	420	515	501	531	587	588	372	354	435
	% CHG MO.	-13.9%	-2.0%	18.1%	33.4%	22.4%								
	% CHG YR.	-13.9%	-8.4%	-0.9%	6.8%	10.5%								

STATION: 503 - BISMARCK (U)
LOCATION: HIGHWAY 810 - BIS. EXPWY. SOUTH OF E. MAIN STREET

DIRECTION	YEAR	JAN	FEB	MAR	APR	MAY	JUN	JUL	AUG	SEP	OCT	NOV	DEC	ANNUAL
EAST	2021	629	616	745	882	965								
	2020	612	624	639	754	1019	1108	1066	1050	984	940	856	711	864
	% CHG MO.	2.8%	-1.3%	16.6%	17.0%	-5.3%								
	% CHG YR.	2.8%	0.7%	6.1%	9.2%	5.2%								
WEST	2021	581	564	685	826	917								
	2020	566	567	590	703	947	1040	1017	1002	926	884	818	672	811
	% CHG MO.	2.7%	-0.5%	16.1%	17.5%	-3.2%								
	% CHG YR.	2.7%	1.1%	6.2%	9.5%	5.9%								
EAST & WEST	2021	1210	1180	1430	1708	1882								
	2020	1178	1191	1229	1457	1966	2148	2083	2052	1910	1824	1674	1383	1675
	% CHG MO.	2.7%	-0.9%	16.4%	17.2%	-4.3%								
	% CHG YR.	2.7%	0.9%	6.2%	9.4%	5.5%								

STATION: 513 - WFARGO_MAIN_ (U)
LOCATION: HIGHWAY 10B - MAIN ST. WEST OF 15TH ST NW

DIRECTION	YEAR	JAN	FEB	MAR	APR	MAY	JUN	JUL	AUG	SEP	OCT	NOV	DEC	ANNUAL
EAST	2021	475	484	527	601	643								
	2020	485	475	477	508	560	619	635	676	723	622	513	481	565
	% CHG MO.	-2.1%	1.9%	10.5%	18.3%	14.8%								
	% CHG YR.	-2.1%	-0.1%	3.4%	7.3%	9.0%								
WEST	2021	453	462	506	578	607								
	2020	474	460	452	449	512	564	570	601	662	590	480	458	523
	% CHG MO.	-4.4%	0.4%	11.9%	28.7%	18.6%								
	% CHG YR.	-4.4%	-2.0%	2.5%	8.9%	11.0%								

STATE OF NORTH DAKOTA
AUTOMATIC TRAFFIC RECORDER DATA BY MONTH
TRUCK AVERAGE DAILY TRAFFIC AND PERCENT CHANGE BY STATION

URBAN PRINCIPAL ARTERIAL

STATION: 513 - WFARGO_MAIN_ (U)
LOCATION: HIGHWAY 10B - MAIN ST. WEST OF 15TH ST NW

DIRECTION	YEAR	JAN	FEB	MAR	APR	MAY	JUN	JUL	AUG	SEP	OCT	NOV	DEC	ANNUAL
EAST & WEST	2021	928	946	1033	1179	1250								
	2020	959	935	929	957	1072	1183	1205	1277	1385	1212	993	939	1087
	% CHG MO.	-3.2%	1.2%	11.2%	23.2%	16.6%								
	% CHG YR.	-3.2%	-1.1%	3.0%	8.1%	10.0%								

CON STATION DOWN DUE TO CONSTRUCTION
REP STATION DOWN DUE TO REPAIRS
NEW NEW STATION, NO PRIOR DATA
***** TRAFFIC ESTIMATED DUE TO INSUFFICIENT DATA