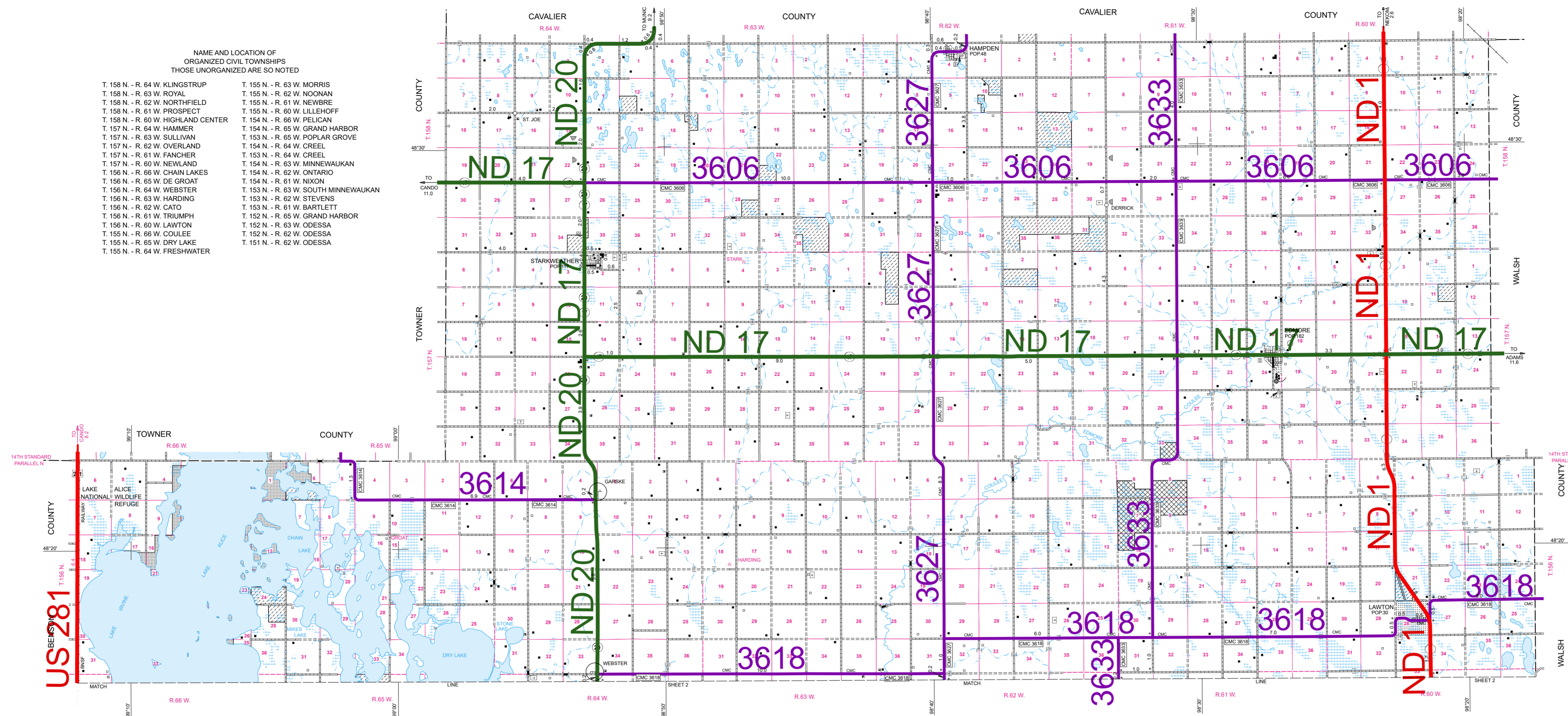


# 2007 FUNCTIONAL CLASSIFICATION

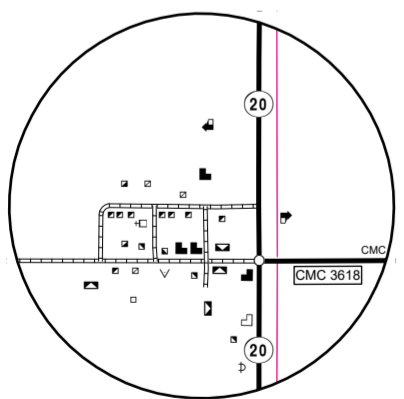


NAME AND LOCATION OF ORGANIZED CIVIL TOWNSHIPS THOSE UNORGANIZED ARE SO NOTED

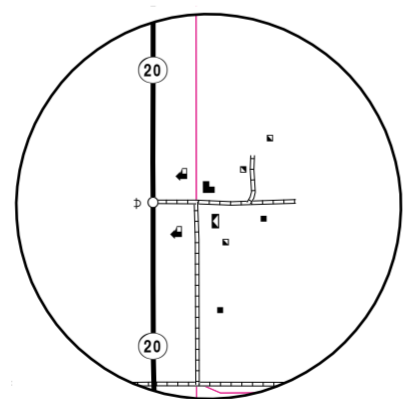
T. 158 N. - R. 64 W. KLINGSTRUP	T. 155 N. - R. 63 W. MORRIS
T. 158 N. - R. 63 W. ROYAL	T. 155 N. - R. 62 W. NOONAN
T. 158 N. - R. 62 W. NORTHFIELD	T. 155 N. - R. 61 W. NEWBRE
T. 158 N. - R. 61 W. PROSPECT	T. 155 N. - R. 60 W. LILLEHOFF
T. 158 N. - R. 60 W. HIGHLAND CENTER	T. 154 N. - R. 66 W. PELICAN
T. 157 N. - R. 64 W. HAMMER	T. 154 N. - R. 65 W. GRAND HARBOR
T. 157 N. - R. 63 W. SULLIVAN	T. 153 N. - R. 65 W. POPLAR GROVE
T. 157 N. - R. 62 W. OVERLAND	T. 154 N. - R. 64 W. CREEL
T. 157 N. - R. 61 W. FANCHER	T. 153 N. - R. 64 W. CREEL
T. 156 N. - R. 60 W. NEWLAND	T. 154 N. - R. 63 W. MINNEWAUKAN
T. 156 N. - R. 66 W. CHAIN LAKES	T. 154 N. - R. 62 W. ONTARIO
T. 156 N. - R. 65 W. DE GROAT	T. 154 N. - R. 61 W. NIXON
T. 156 N. - R. 64 W. WEBSTER	T. 153 N. - R. 63 W. SOUTH MINNEWAUKAN
T. 156 N. - R. 63 W. HARDING	T. 153 N. - R. 62 W. STEVENS
T. 156 N. - R. 62 W. CATO	T. 152 N. - R. 61 W. BARTLETT
T. 156 N. - R. 61 W. TRIUMPH	T. 152 N. - R. 65 W. GRAND HARBOR
T. 156 N. - R. 60 W. LAWTON	T. 152 N. - R. 63 W. ODESSA
T. 155 N. - R. 66 W. COULEE	T. 152 N. - R. 62 W. ODESSA
T. 155 N. - R. 65 W. DRY LAKE	T. 151 N. - R. 62 W. ODESSA
T. 155 N. - R. 64 W. FRESHWATER	

### GENERAL LEGEND

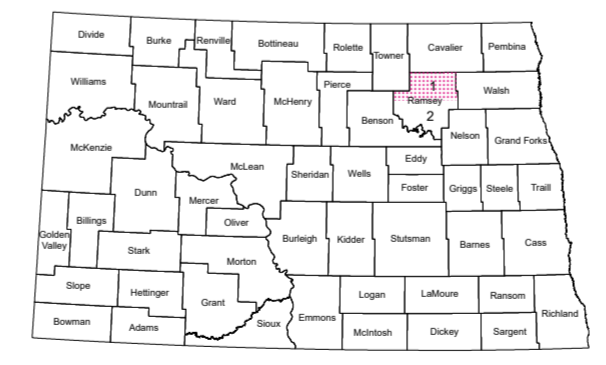
<b>ROADS AND ROADWAY FEATURES</b>	<b>FARM UNITS, DWELLINGS, ETC.</b>
PRIMITIVE ROAD	FARM UNIT (FARM UNITS SHOWN IN
UNIMPROVED ROAD	MUNICIPAL LIMITS INDICATE FARM
GRAVEL GRADED AND DRAINED ROAD	BUILDINGS FOR FARM USE)
PAVED ROAD	DWELLING OTHER THAN FARM
STREETS IN UNINCORPORATED AREAS	ROWS OR GROUPS OF DWELLINGS
INTERCHANGE	CLOSELY SPACED (FIGURE DENOTES
COUNTY MAJOR COLLECTOR	NUMBER OF DWELLINGS)
ROUTE NUMBER	BARRACKS, OR DORMATORIES FOR
POINTS BETWEEN WHICH	STUDENTS, WORKERS, MIGRANTS, ETC.
DISTANCES ARE MEASURED	SEASONAL OR SUMMER COLONY
INTERSTATE NUMBERED HIGHWAY	DWELLING
U.S. NUMBERED HIGHWAY	SPACED
STATE HIGHWAY SYSTEM	SEASONAL DWELLINGS CLOSELY
	SPACED
	HOTEL OR INN
	CHURCH
	CEMETERY
	CHURCH WITH CEMETERY ADJACENT
	WELL
	TOLL HOUSE, STATE PORT OF ENTRY,
	OR WEIGHT STATION
<b>BOUNDARIES</b>	<b>CONSERVATION AND RECREATION</b>
COUNTY LINE	PICNIC GROUND
TOWNSHIP LINE	PLAYGROUND, BALL FIELD, ETC.
CORPORATE LINE	BATHING BEACH OR SWIMMING POOL
SECTION LINE	CAMP SITE, NO PERMANENCE
MATCH LINE BETWEEN ADJOINING	(TENTS OR TRAILER PARKING)
SHEETS OF SAME COUNTY	TOURIST COURT OR MOTEL
BOUNDARY TO MARK	CAMP OR LODGE
ENLARGEMENT INSET	(PERMANENT SITE WITH BUILDINGS)
WILDLIFE MANAGEMENT AREA	REST AREA
NATIONAL REFUGES	SMALL PARK (SP-STATE, CP-COUNTY,
WATERFOWL PRODUCTION AREA	MP-MUNICIPAL, WP-WAYSIDE PARK)
STATE PARKS	GOLF GROUND OR COUNTRY CLUB
STATE SCHOOL LAND	FAIR GROUND, RACE COURSE, SPEEDWAY
NATIONAL PARKS AND RESERVATIONS	GUIDE HOUSE OR GATE HOUSE
	RIDING ACADEMY
	MARINA
<b>DRAINAGE</b>	<b>INDUSTRIAL</b>
INTERMITTENT STREAM (NARROW)	STORE OR SMALL BUSINESS
NARROW STREAM	ESTABLISHMENT
WIDE STREAM	GAS TANK
WIDE STREAM WITH DAM	GROUP OF STORAGE TANKS
LAKE, RESERVOIR, OR POND	(OIL OR GAS)
LAKE, RESERVOIR, OR POND WITH DAM	FILLING STATION
MARSH OR SWAMP LAND	PUMPING STATION (OIL OR GAS)
DRAINAGE DITCH	Gauging or Pumping Station
IRRIGATION DITCH	WAREHOUSE - GENERAL
CANAL	GRAIN ELEVATOR
	STOCK YARD - LOADING PEN
	OR CORRAL
	GRAVEL PIT
	VALVE HOUSE
	WIND TURBINE
	<b>PUBLIC SERVICE FACILITIES</b>
	HIGHWAY GARAGE
	GARBAGE OR RUBBISH DUMP
	SEWAGE DISPOSAL PLANT
	AUTOMOBILE GRAVEYARD
	WATER SUPPLY STAND PIPE OR TANK
	DAM WITH ROAD
	POWER SUBSTATION
	COMMUNICATION TOWER
	MUNICIPAL BUILDING
	<b>EDUCATIONAL AND CORRECTIONAL INSTITUTIONS</b>
	SCHOOLHOUSE
	TOWNHALL, GRANGE, OR
	COMMUNITY HALL
	<b>MISCELLANEOUS</b>
	TRIANGULATION STATION
	DOT TO INDICATE LOCATION OF
	ANY CULTURAL FEATURE
	SHOWN OUT OF POSITION
	ALL VACANT CULTURE INDICATED
	BY OPEN SYMBOL
	LATITUDE AND LONGITUDE



WEBSTER  
SEC'S. 3 & 4, T. 155 N., R. 64 W.  
SEC'S. 33 & 34, T. 156 N., R. 64 W.




GARSKÉ  
SEC'S. 3, 4, 9, & 10, T. 156 N., R. 64 W.



STATE OF NORTH DAKOTA  
DIAGRAM OF COUNTIES

### FUNCTIONAL CLASSIFICATION

<span style="color: red;">—</span>	PRINCIPAL ARTERIAL
<span style="color: green;">—</span>	MINOR ARTERIAL
<span style="color: purple;">—</span>	MAJOR COLLECTOR



## GENERAL HIGHWAY MAP RAMSEY COUNTY NORTH DAKOTA

PREPARED BY THE  
NORTH DAKOTA DEPARTMENT OF TRANSPORTATION  
PLANNING AND ASSET MANAGEMENT DIVISION  
IN COOPERATION WITH THE  
U.S. DEPARTMENT OF TRANSPORTATION  
FEDERAL HIGHWAY ADMINISTRATION

SCALE  
1 0.5 0 1 2 3 4 Miles

SCALE FOR ENLARGEMENTS  
0 0.25 0.5 Miles

1 0.5 0 1 2 3 4 Kilometers

2022

BASED ON AERIAL PHOTOGRAPHY OF 1954  
AERIAL INVENTORY OF 2022  
UNIVERSAL TRANSVERSE MERCATOR ZONE 14  
NORTH AMERICAN DATUM 83

**Notice of Disclaimer**  
The North Dakota Department of Transportation (NDOT) makes this map available on an "as is" basis as a public service. Under no circumstances does NDOT warrant or certify the information to be free of errors or deficiencies of any kind. NDOT specifically disclaims all warranties, express or implied, including but not limited to the warranties of merchantability and fitness for a particular purpose.