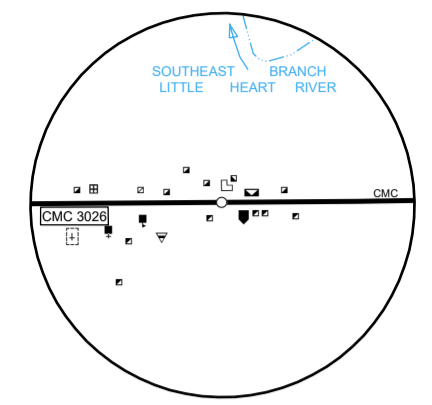
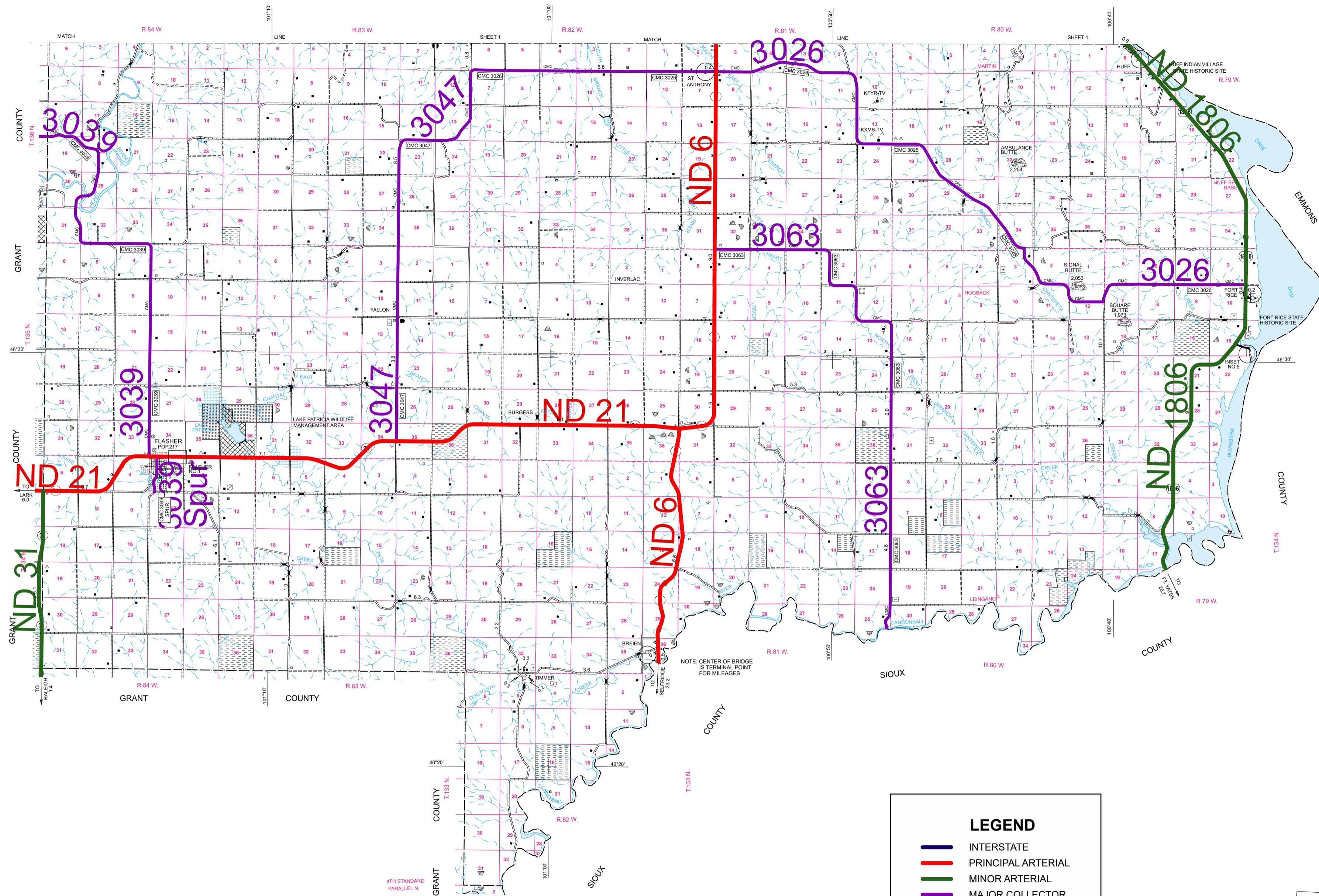
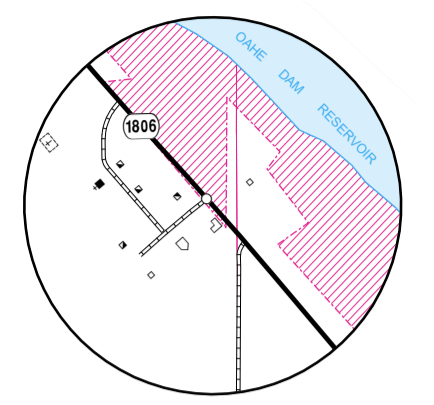


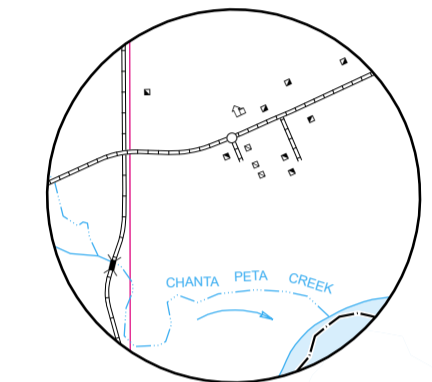
2007 FUNCTIONAL CLASSIFICATION



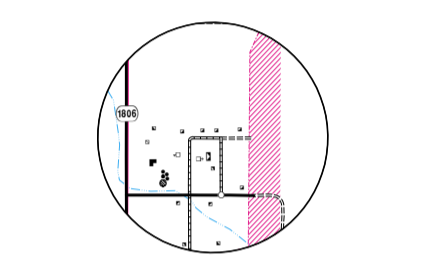
ST. ANTHONY
SECS. 6, & 7, T. 136 N., R. 81 W.



HUFF
SECS. 5, & 6, T. 136 N., R. 79 W.



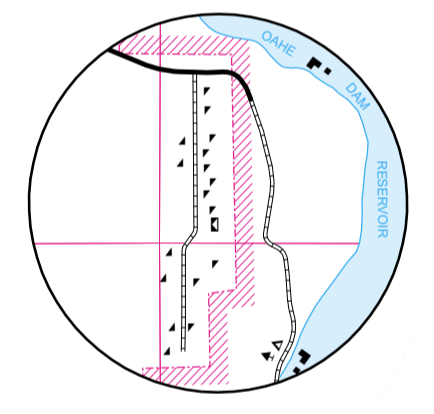
BREIEN
SECS. 35, & 36, T. 134 N., R. 82 W.



FORT RICE
SECS. 10, & 11, T. 135 N., R. 79 W.



FLASHER NO. 1
SECS. 34 & 35, T. 135 N., R. 84 W.
SECS. 2 & 3, T. 134 N., R. 84 W.



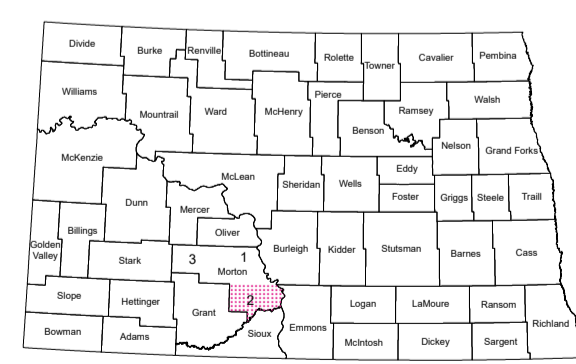
INSET NO. 5
SECS. 14, 15, 22, & 23, T. 135 N., R. 79 W.

LEGEND


- INTERSTATE
- PRINCIPAL ARTERIAL
- MINOR ARTERIAL
- MAJOR COLLECTOR

REVISION DATE AND CHANGE

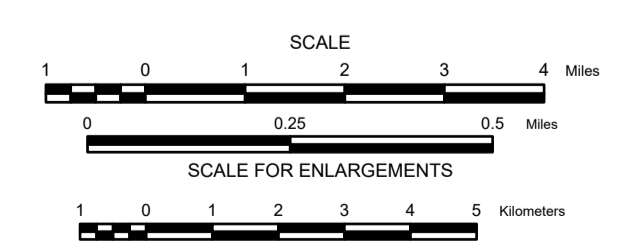
- 12-10-2007 REMOVED PART OF CMC 3004 IN HEBRON
- 12-10-2007 CHANGED CMC 3020 IN ALMONT
- 12-10-2007 REMOVED PART OF CMC 3025



STATE OF NORTH DAKOTA
DIAGRAM OF COUNTIES



MORTON COUNTY



2020

Notice of Disclaimer
The North Dakota Department of Transportation (NDDOT) makes this map available on an "as is" basis as a public service. Under no circumstances does NDDOT warrant or certify the information to be free of errors or deficiencies of any kind. NDDOT specifically disclaims all warranties, express or implied, including but not limited to the warranties of merchantability and fitness for a particular purpose.