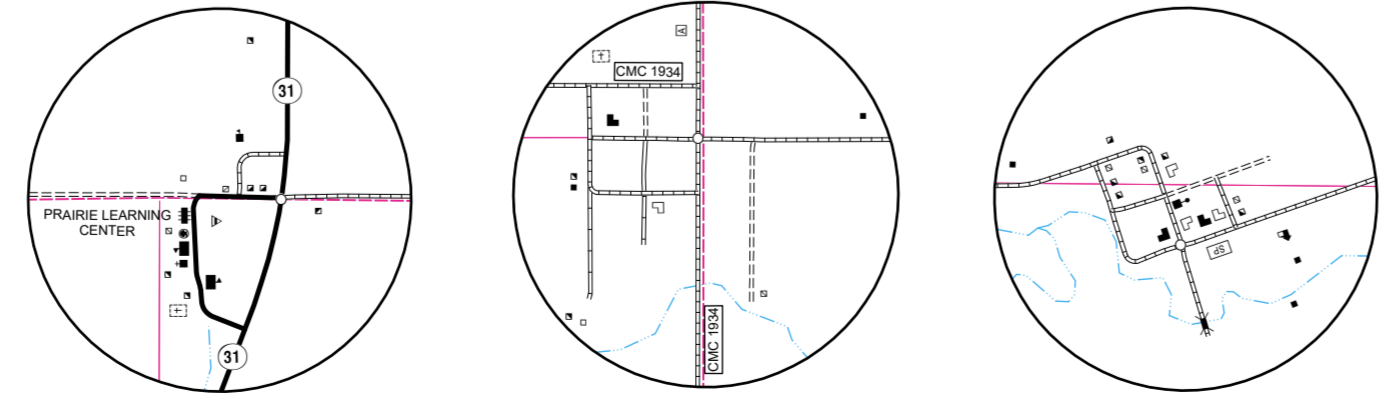
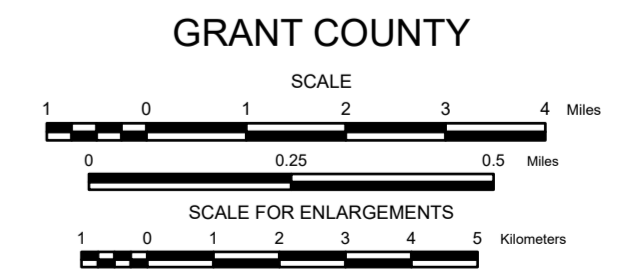

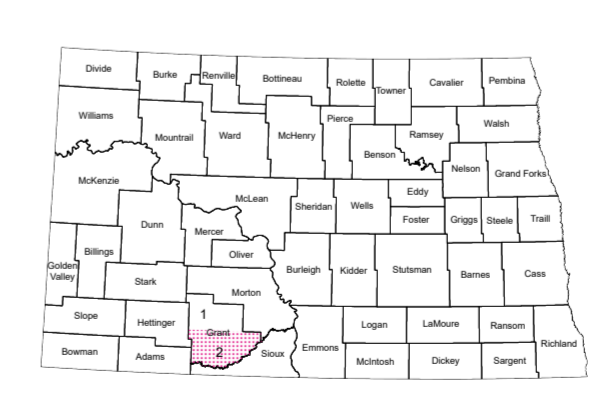


NAME AND LOCATION OF ORGANIZED CIVIL TOWNSHIPS THOSE UNORGANIZED ARE SO NOTED

| | |
|--------------------|-------------|
| T. 137 N.-R. 80 W. | UNORGANIZED |
| T. 137 N.-R. 89 W. | UNORGANIZED |
| T. 137 N.-R. 88 W. | UNORGANIZED |
| T. 136 N.-R. 90 W. | UNORGANIZED |
| T. 136 N.-R. 89 W. | UNORGANIZED |
| T. 136 N.-R. 88 W. | UNORGANIZED |
| T. 136 N.-R. 87 W. | UNORGANIZED |
| T. 136 N.-R. 86 W. | UNORGANIZED |
| T. 136 N.-R. 85 W. | UNORGANIZED |
| T. 135 N.-R. 90 W. | UNORGANIZED |
| T. 135 N.-R. 89 W. | LEIPZIG |
| T. 135 N.-R. 88 W. | BUCKSKIN |
| T. 135 N.-R. 87 W. | UNORGANIZED |
| T. 135 N.-R. 86 W. | UNORGANIZED |
| T. 135 N.-R. 85 W. | OTTER CREEK |
| T. 134 N.-R. 90 W. | UNORGANIZED |
| T. 134 N.-R. 89 W. | MINNIE |
| T. 134 N.-R. 88 W. | ELM |
| T. 134 N.-R. 87 W. | UNORGANIZED |
| T. 134 N.-R. 86 W. | UNORGANIZED |
| T. 134 N.-R. 85 W. | LARK |
| T. 133 N.-R. 90 W. | UNORGANIZED |
| T. 133 N.-R. 89 W. | UNORGANIZED |
| T. 133 N.-R. 88 W. | ROCK |
| T. 133 N.-R. 87 W. | UNORGANIZED |
| T. 133 N.-R. 86 W. | UNORGANIZED |
| T. 133 N.-R. 85 W. | RALEIGH |
| T. 133 N.-R. 84 W. | UNORGANIZED |
| T. 133 N.-R. 83 W. | FREDA |
| T. 132 N.-R. 90 W. | UNORGANIZED |
| T. 132 N.-R. 89 W. | UNORGANIZED |
| T. 132 N.-R. 88 W. | FISHER |
| T. 132 N.-R. 87 W. | UNORGANIZED |
| T. 132 N.-R. 86 W. | UNORGANIZED |
| T. 132 N.-R. 85 W. | UNORGANIZED |
| T. 132 N.-R. 84 W. | UNORGANIZED |
| T. 132 N.-R. 83 W. | UNORGANIZED |
| T. 131 N.-R. 90 W. | UNORGANIZED |
| T. 131 N.-R. 89 W. | PRETTY ROCK |
| T. 131 N.-R. 88 W. | UNORGANIZED |
| T. 131 N.-R. 87 W. | SCHULTZ |
| T. 131 N.-R. 86 W. | UNORGANIZED |
| T. 131 N.-R. 85 W. | UNORGANIZED |
| T. 130 N.-R. 90 W. | UNORGANIZED |
| T. 130 N.-R. 89 W. | HOWE |
| T. 130 N.-R. 88 W. | UNORGANIZED |
| T. 130 N.-R. 87 W. | WINONA |
| T. 130 N.-R. 86 W. | UNORGANIZED |
| T. 130 N.-R. 85 W. | UNORGANIZED |
| T. 129 N.-R. 89 W. | UNORGANIZED |
| T. 129 N.-R. 88 W. | UNORGANIZED |
| T. 129 N.-R. 87 W. | UNORGANIZED |
| T. 129 N.-R. 86 W. | UNORGANIZED |

LEGEND

- INTERSTATE
- PRINCIPAL ARTERIAL
- MINOR ARTERIAL
- MAJOR COLLECTOR



ST. GERTRUDE
SECS. 4 & 5 T. 132 N., R. 85 W.
SEC. 35, T. 133 N., R. 85 W.

SHIELDS
SECS. 19 & 30 T. 132 N., R. 83 W.
SECS. 24 & 25, T. 132 N., R. 84 W.

RALEIGH
SECS. 1 & 12 T. 133 N., R. 85 W.

Notice of Disclaimer
The North Dakota Department of Transportation (NDDOT) makes this map available on an "as is" basis as a public service. Under no circumstances does NDDOT warrant or certify the information to be free of errors or deficiencies of any kind. NDDOT specifically disclaims all warranties, express or implied, including but not limited to the warranties of merchantability and fitness for a particular purpose.

COPIES OF THIS MAP ARE AVAILABLE FOR PUBLIC USE AT A NOMINAL COST FROM:
MAP SALES, N.D. DEPT. OF TRANSPORTATION, 608 E. BLVD. AVE., BISMARCK, N.D. 58505-0700

BASED ON AERIAL PHOTOGRAPHY OF 1954
GROUND INVENTORY OF 2011
AERIAL INVENTORY OF 2011

UNIVERSAL TRANSVERSE MERCATOR ZONE 14
NORTH AMERICAN DATUM 83