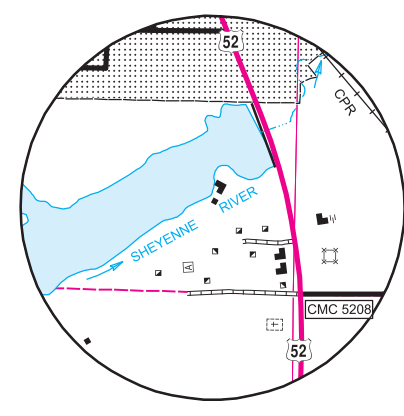
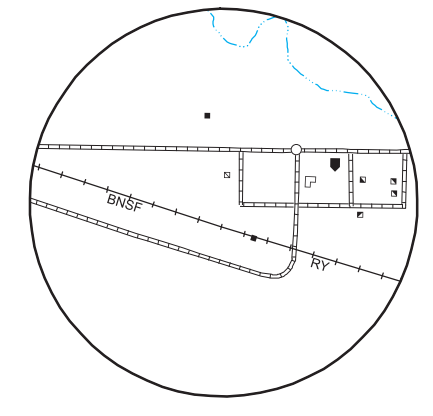


GENERAL LEGEND

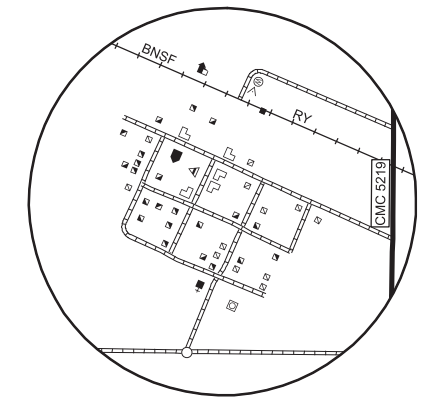
ROADS AND ROADWAY FEATURES	FARM UNITS, DWELLINGS, ETC.
UNIMPROVED ROAD	FARM UNIT (FARM UNITS SHOWN IN MUNICIPAL LIMITS INDICATE FARM BUILDINGS FOR FARM USE)
GRADED AND DRAINED ROAD	DWELLING OTHER THAN FARM
GRAVEL GRADED AND DRAINED ROAD	BARRACKS, OR DORMATORIES FOR STUDENTS, WORKERS, MIGRANTS, ETC.
PAVED ROAD	CHURCH
STREETS IN UNINCORPORATED AREAS	CEMETERY
COUNTY MAJOR COLLECTOR ROUTE NUMBER	CHURCH WITH CEMETERY ADJACENT
POINTS BETWEEN WHICH DISTANCES ARE MEASURED	WELL
INTERSTATE NUMBERED HIGHWAY	
U.S. NUMBERED HIGHWAY	
STATE HIGHWAY SYSTEM	
	INDUSTRIAL
	STORE OR SMALL BUSINESS ESTABLISHMENT
	FACTORY OR INDUSTRIAL PLANT
	GROUP OF STORAGE TANKS (OIL OR GAS)
	GAUGING OR PUMPING STATION
	WAREHOUSE - GENERAL
	GRAIN ELEVATOR
	STOCK YARD - LOADING PEN OR CORRAL
	GRAVEL PIT
	GREENHOUSE
	EDUCATIONAL AND CORRECTIONAL INSTITUTIONS
	SCHOOLHOUSE
	TOWNHALL, GRANGE, OR COMMUNITY HALL
	CONSERVATION AND RECREATION
	PICNIC GROUND
	PLAYGROUND, BALL FIELD, ETC.
	BATHING BEACH OR SWIMMING POOL
	SMALL PARK (SP-STATE, CP-COUNTY, WM-MUNICIPAL, WP-WAYSIDE PARK)
	GOLF GROUND OR COUNTRY CLUB
	AMUSEMENT PARK OR HALL
	FAIR GROUND, RACE COURSE, SPEEDWAY
	RIFLE CLUB
	DRIVE-IN THEATER
	ZOO
	PUBLIC SERVICE FACILITIES
	POST OFFICE
	HIGHWAY GARAGE
	GARBAGE OR RUBBISH DUMP
	SEWAGE DISPOSAL PLANT
	AUTOMOBILE GRAVEYARD
	WATER SUPPLY STAND PIPE OR TANK
	COMMUNICATION TOWER
	MISCELLANEOUS
	TRIANGULATION STATION
	FORT, ARMY CAMP, BARRACKS, OR OTHER MILITARY POST
	DOT TO INDICATE LOCATION OF ANY CULTURAL FEATURE SHOWN OUT OF POSITION
	ALL VACANT CULTURE INDICATED BY OPEN SYMBOL (GENERALIZED)
	LATITUDE AND LONGITUDE



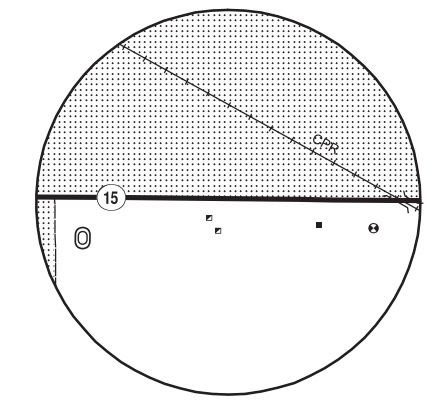
HARVEY NO. 1
SECS. 31 & 32, T. 150 N., R. 72 W.
SECS. 5 & 6, T. 149 N., R. 72 W.



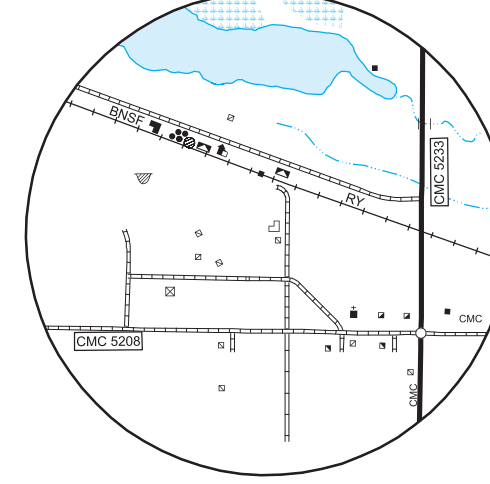
WELLSBURG
SECS. 4 & 9, T. 150 N., R. 71 W.



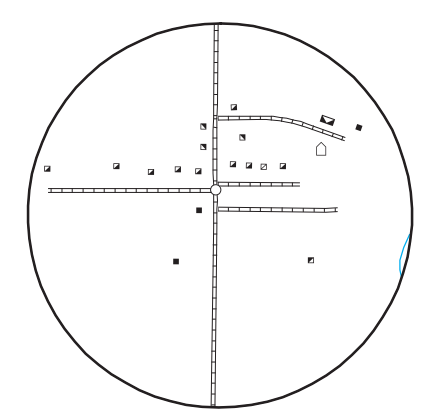
HEIMDAL
SECS. 20, 21, & 29, T. 150 N., R. 70 W.



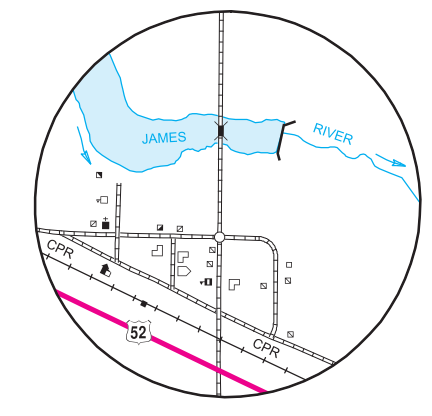
FESSENDEN NO. 1
SECS. 7, 8, 17, & 18, T. 148 N., R. 70 W.



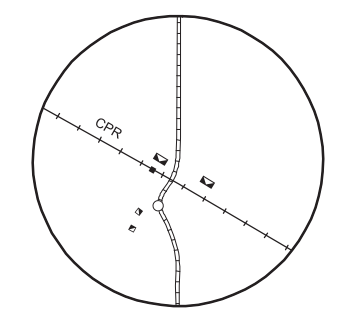
BREMEN
SECS. 4, 5, 8, & 9, T. 149 N., R. 68 W.




SAUNDERSVILLE
SECS. 20 & 21, T. 150 N., R. 72 W.



MANFRED
SECS. 27 & 28, T. 149 N., R. 71 W.



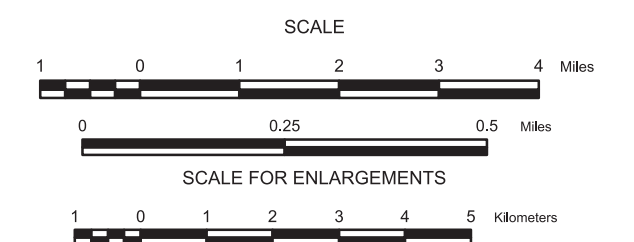
EMRICK
SEC. 31, T. 148 N., R. 69 W.



GENERAL HIGHWAY MAP WELLS COUNTY NORTH DAKOTA

PREPARED BY THE
NORTH DAKOTA DEPARTMENT OF TRANSPORTATION
PLANNING / ASSET MANAGEMENT DIVISION

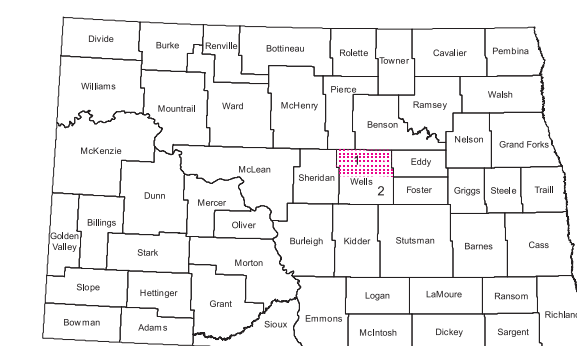
IN COOPERATION WITH THE
U.S. DEPARTMENT OF TRANSPORTATION
FEDERAL HIGHWAY ADMINISTRATION



2016

BASED ON AERIAL PHOTOGRAPHY OF 1954
AERIAL INVENTORY OF 2016

UNIVERSAL TRANSVERSE MERCATOR ZONE 14
NORTH AMERICAN DATUM 83



STATE OF NORTH DAKOTA
DIAGRAM OF COUNTIES

Notice of Disclaimer
The North Dakota Department of Transportation (NDDOT) makes this map available on an "as is" basis as a public service. Under no circumstances does NDDOT warrant or certify the information to be free of errors or deficiencies of any kind. NDDOT specifically disclaims all warranties, express or implied, including but not limited to the warranties of merchantability and fitness for a particular purpose.
COPIES OF THIS MAP ARE AVAILABLE FOR PUBLIC USE AT A NOMINAL COST FROM:
MAP SALES, ND DEPARTMENT OF TRANSPORTATION, 608 E. BLVD. AVE., BISMARCK, N.D. 58505-0700