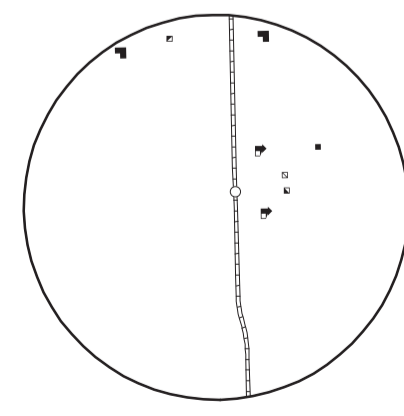


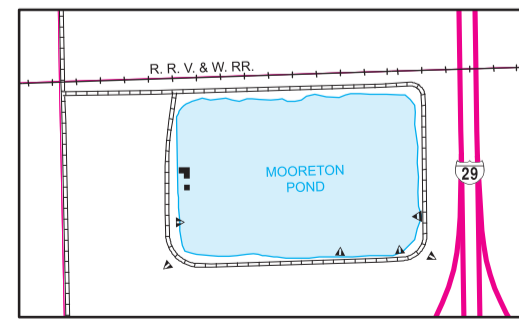
INSET NO. 2
SECS. 22, 23, 26, 27, T. 130 N., R. 50 W.

NAME AND LOCATION OF ORGANIZED CIVIL TOWNSHIPS THOSE UNORGANIZED ARE SO NOTED

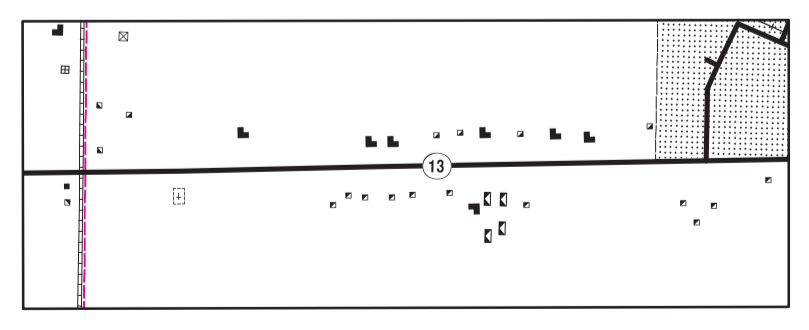
- | | |
|--------------------------------|------------------------------------|
| T. 136 N.-R. 52 W. HELENDALE | T. 132 N.-R. 48 W. CENTER |
| T. 136 N.-R. 51 W. BARRIE | T. 132 N.-R. 47 W. CENTER |
| T. 136 N.-R. 50 W. WALCOTT | T. 131 N.-R. 52 W. DEXTER |
| T. 136 N.-R. 49 W. WALCOTT | T. 131 N.-R. 51 W. LIBERTY GROVE |
| T. 136 N.-R. 48 W. EAGLE | T. 131 N.-R. 50 W. BELFORD |
| T. 135 N.-R. 52 W. SHEYENNE | T. 131 N.-R. 49 W. BRANDENBURG |
| T. 135 N.-R. 51 W. VIKING | T. 131 N.-R. 48 W. SUMMIT |
| T. 135 N.-R. 50 W. COLFAX | T. 131 N.-R. 47 W. SUMMIT |
| T. 135 N.-R. 49 W. COLFAX | T. 130 N.-R. 52 W. GRANT |
| T. 135 N.-R. 48 W. EAGLE | T. 130 N.-R. 51 W. MORAN |
| T. 135 N.-R. 47 W. EAGLE | T. 130 N.-R. 50 W. BRIGHTWOOD |
| T. 134 N.-R. 52 W. FREEMAN | T. 130 N.-R. 49 W. WALDO |
| T. 134 N.-R. 51 W. GARBERG | T. 130 N.-R. 48 W. DE VILLO |
| T. 134 N.-R. 50 W. ABERCROMBIE | T. 130 N.-R. 47 W. FAIRMOUNT |
| T. 134 N.-R. 49 W. ABERCROMBIE | T. 129 N.-R. 47 W. FAIRMOUNT |
| T. 133 N.-R. 52 W. WEST END | T. 129 N.-R. 52 W. DUERR |
| T. 133 N.-R. 51 W. HOMESTEAD | L.T.L.T. 129 N.-R. 52 W. DUERR |
| T. 133 N.-R. 50 W. ANTELOPE | T. 129 N.-R. 51 W. DUERR |
| T. 133 N.-R. 49 W. ISSEN | T. 129 N.-R. 50 W. ELMA |
| T. 133 N.-R. 48 W. DWIGHT | L.T.L.T. 129 N.-R. 51 W. ELMA |
| T. 132 N.-R. 52 W. WYNDMERE | L.T.L.T. 129 N.-R. 50 W. ELMA |
| T. 132 N.-R. 51 W. DANTON | L.T.L.T. 129 N.-R. 49 W. GREENDALE |
| T. 132 N.-R. 50 W. BARNEY | T. 129 N.-R. 48 W. LA MARS |
| T. 132 N.-R. 49 W. MOORETON | |



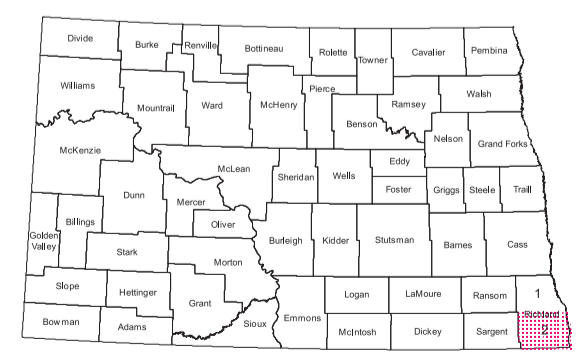
TYLER
SEC. 20, T. 131 N., R. 47 W.



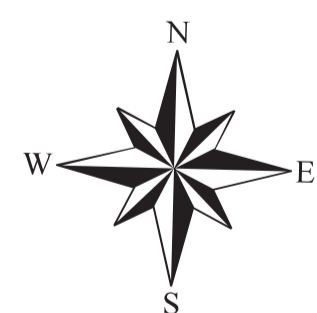
MOORETON POND
SEC'S 4, 5, 8, 9 T. 132 N., R. 49 W.



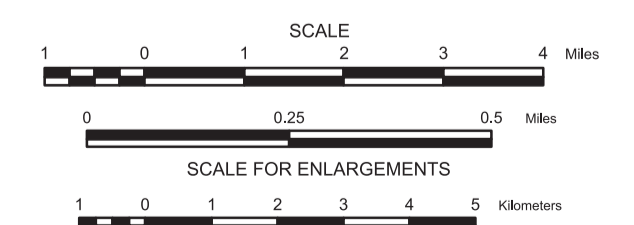
WAHPETON NO. 1
SEC. 7, T. 132 N., R. 47 W.
SEC. 12, T. 132 N., R. 48 W.



STATE OF NORTH DAKOTA
DIAGRAM OF COUNTIES



RICHLAND COUNTY



2014

BASED ON AERIAL PHOTOGRAPHY OF 1954
GROUND INVENTORY OF 2014
AERIAL INVENTORY OF 2014
UNIVERSAL TRANSVERSE MERCATOR ZONE 14
NORTH AMERICAN DATUM 83
SHEET 1 OF 2