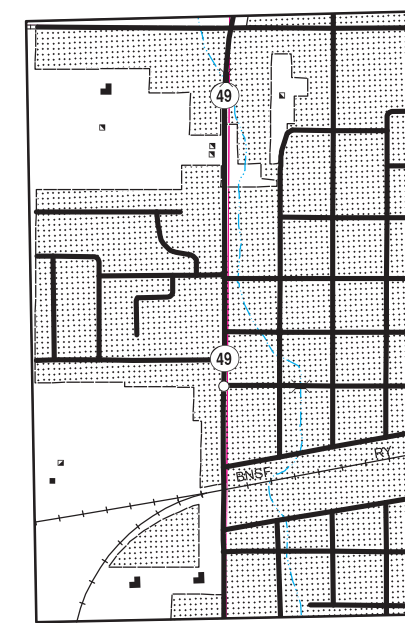


NAME AND LOCATION OF ORGANIZED CIVIL TOWNSHIPS THOSE UNORGANIZED ARE SO NOTED

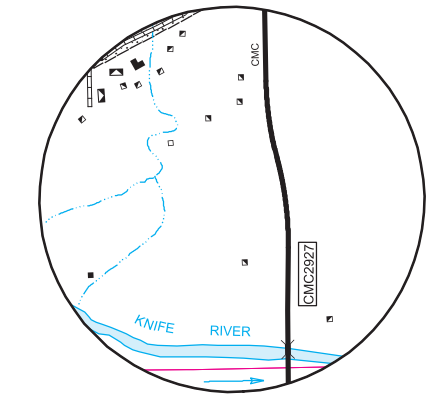
- T. 147 N. - R. 90 W. UNORGANIZED
- T. 147 N. - R. 89 W. UNORGANIZED
- T. 147 N. - R. 88 W. UNORGANIZED
- T. 147 N. - R. 87 W. UNORGANIZED
- T. 147 N. - R. 86 W. UNORGANIZED
- T. 147 N. - R. 85 W. UNORGANIZED
- T. 147 N. - R. 84 W. UNORGANIZED
- T. 146 N. - R. 90 W. UNORGANIZED
- T. 146 N. - R. 89 W. UNORGANIZED
- T. 146 N. - R. 88 W. UNORGANIZED
- T. 146 N. - R. 87 W. UNORGANIZED
- T. 146 N. - R. 86 W. UNORGANIZED
- T. 146 N. - R. 85 W. UNORGANIZED
- T. 146 N. - R. 84 W. UNORGANIZED
- T. 145 N. - R. 90 W. UNORGANIZED
- T. 145 N. - R. 89 W. UNORGANIZED
- T. 145 N. - R. 88 W. UNORGANIZED
- T. 145 N. - R. 87 W. UNORGANIZED
- T. 145 N. - R. 86 W. UNORGANIZED
- T. 145 N. - R. 85 W. UNORGANIZED
- T. 145 N. - R. 84 W. UNORGANIZED
- T. 144 N. - R. 90 W. UNORGANIZED
- T. 144 N. - R. 89 W. UNORGANIZED
- T. 144 N. - R. 88 W. UNORGANIZED
- T. 144 N. - R. 87 W. UNORGANIZED
- T. 144 N. - R. 86 W. UNORGANIZED
- T. 144 N. - R. 85 W. UNORGANIZED
- T. 144 N. - R. 84 W. UNORGANIZED
- T. 143 N. - R. 90 W. UNORGANIZED
- T. 143 N. - R. 89 W. UNORGANIZED
- T. 143 N. - R. 88 W. UNORGANIZED
- T. 143 N. - R. 87 W. UNORGANIZED
- T. 143 N. - R. 86 W. UNORGANIZED
- T. 143 N. - R. 85 W. UNORGANIZED
- T. 143 N. - R. 84 W. UNORGANIZED
- T. 142 N. - R. 90 W. UNORGANIZED
- T. 142 N. - R. 89 W. UNORGANIZED
- T. 142 N. - R. 88 W. UNORGANIZED
- T. 141 N. - R. 90 W. UNORGANIZED
- T. 141 N. - R. 89 W. UNORGANIZED
- T. 141 N. - R. 88 W. UNORGANIZED



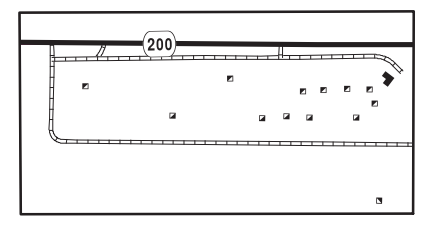
BEULAH NO. 2  
SECS. 25 & 36, T. 144 N., R. 88 W.  
SECS. 30 T. 144 N., R. 87 W.



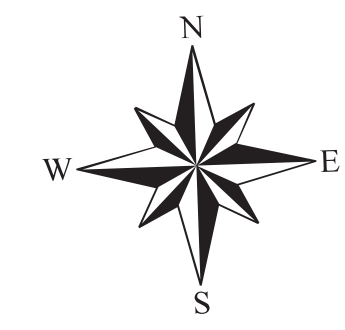
BEULAH NO. 1  
SECS. 23, 24, 25 & 26, T. 144 N., R. 88 W.



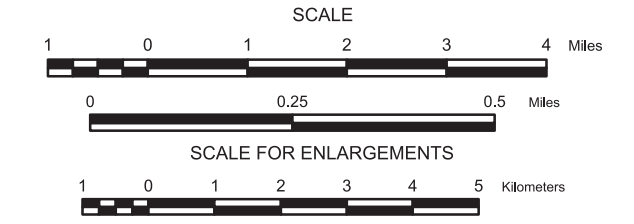
HAZEN NO. 1  
SEC. 18, T. 144 N., R. 86 W.



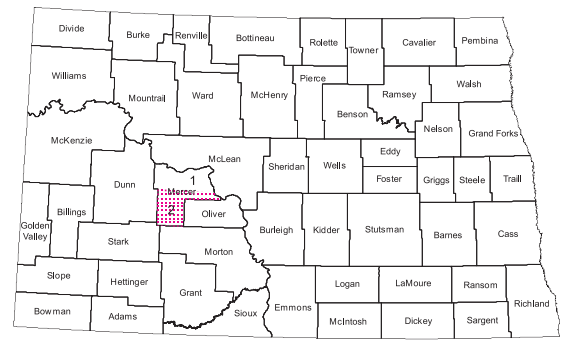
INSET NO. 4  
SECS. 7 & 18, T. 144 N., R. 85 W.



MERCER COUNTY



2013



STATE OF NORTH DAKOTA  
DIAGRAM OF COUNTIES

**Notice of Disclaimer**  
The North Dakota Department of Transportation (NDDOT) makes this map available on an "as is" basis as a public service. Under no circumstances does NDDOT warrant or certify the information to be free of errors or deficiencies of any kind. NDDOT specifically disclaims all warranties, express or implied, including but not limited to the warranties of merchantability and fitness for a particular purpose.

COPIES OF THIS MAP ARE AVAILABLE FOR PUBLIC USE AT A NOMINAL COST FROM:  
MAP SALES, N.D. DEPT. OF TRANSPORTATION, 608 E. BLVD. AVE., BISMARCK, N.D. 58505-0700

BASED ON AERIAL PHOTOGRAPHY OF 1958  
GROUND INVENTORY OF 2013  
AERIAL INVENTORY OF 2013  
UNIVERSAL TRANSVERSE MERCATOR ZONE 14  
NORTH AMERICAN DATUM 83