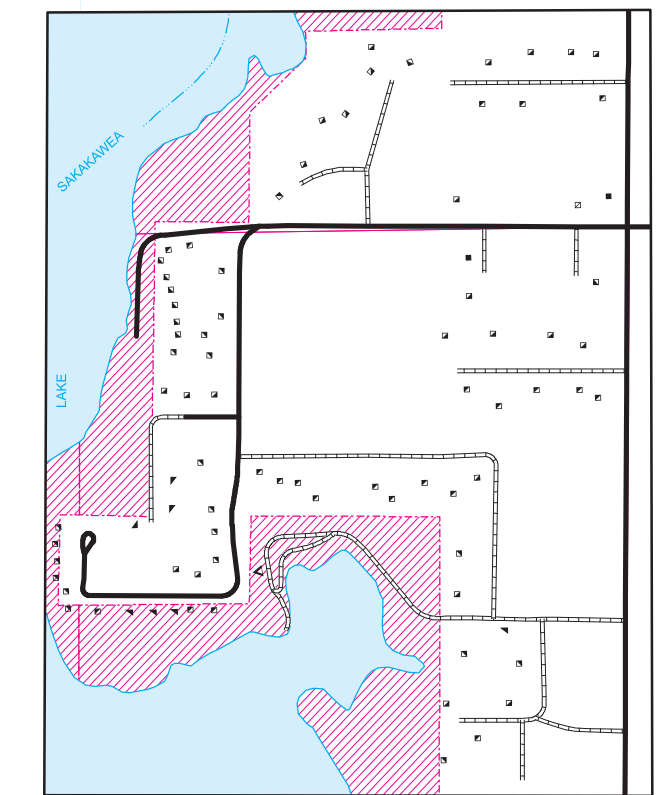
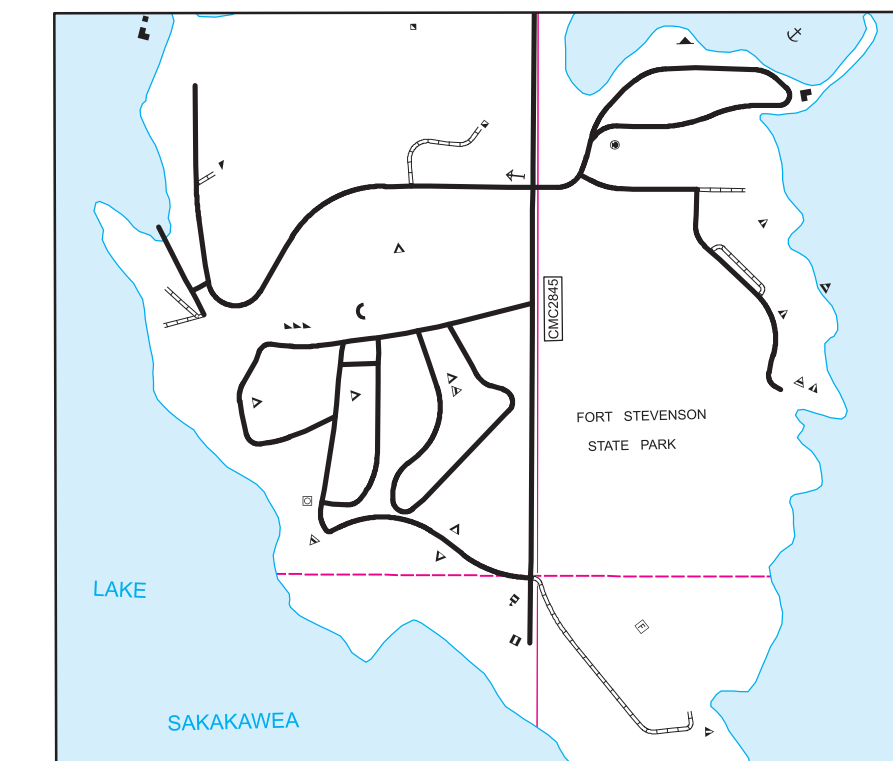


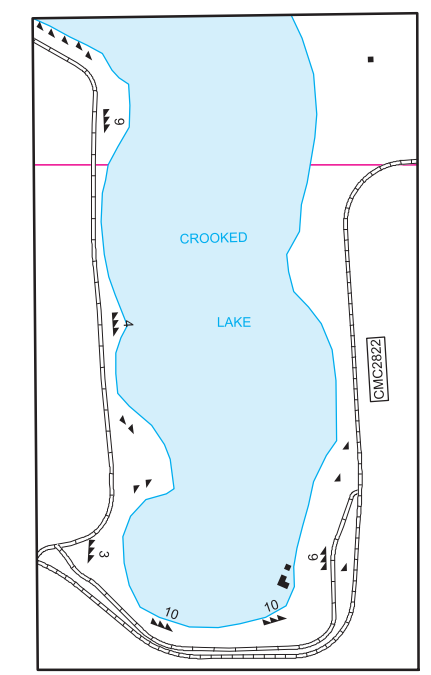
INSET NO. 7  
SEC'S. 35, & 36, T. 150 N., R. 80 W.  
SEC'S. 1, & 2, T. 149 N., R. 80 W.



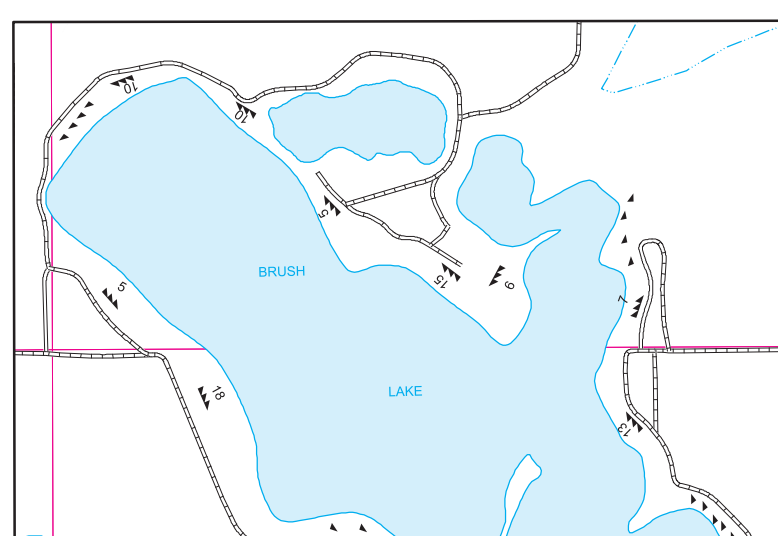
INSET NO. 15  
SEC'S. 19, & 30, T. 148 N., R. 84 W.



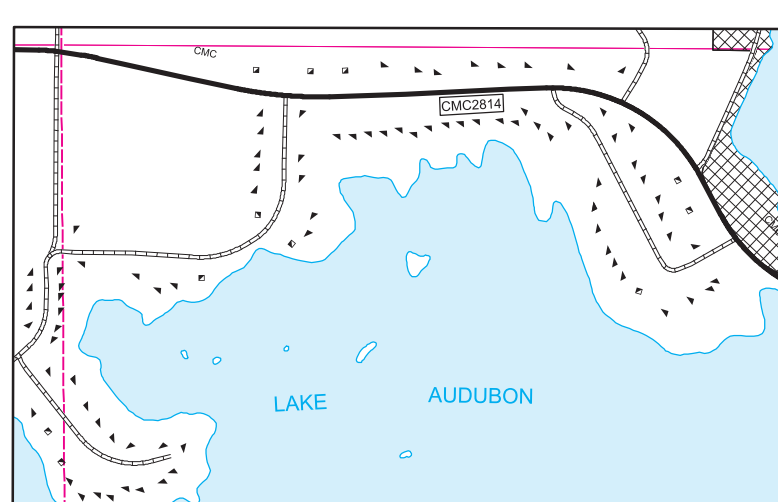
INSET NO. 3  
SEC'S. 31, & 32, T. 148 N., R. 84 W.



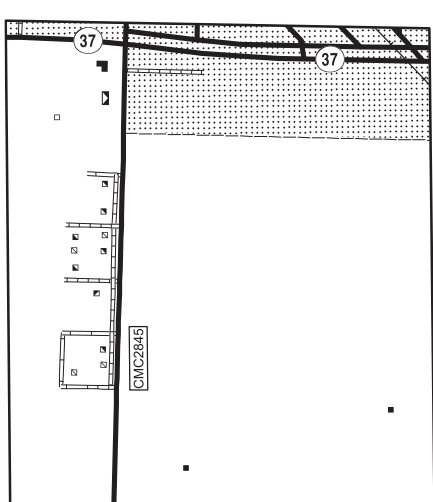
INSET NO. 6  
SEC'S. 8, & 17, T. 148 N., R. 80 W.



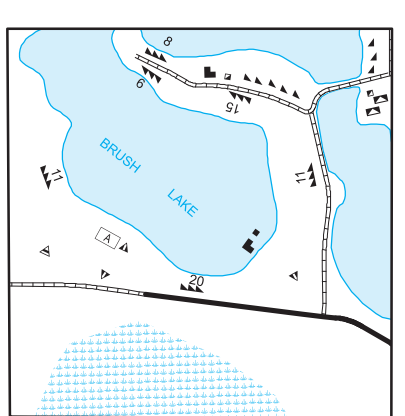
INSET NO. 4  
SEC'S. 21, 22, 27, & 28, T. 147 N., R. 79 W.



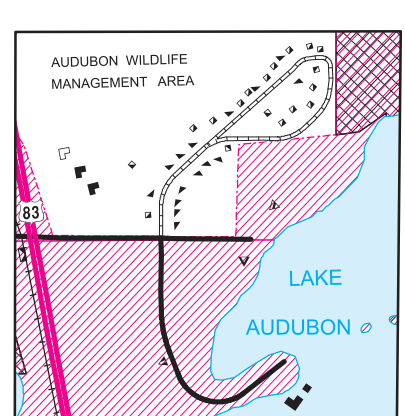
INSET NO. 11  
SEC'S. 1, & 12, T. 148 N., R. 83 W.  
SEC'S. 6, & 7, T. 148 N., R. 82 W.



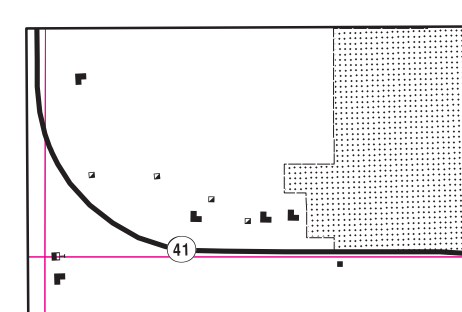
INSET NO. 9  
SEC'S. 17, & 18, T. 148 N., R. 84 W.



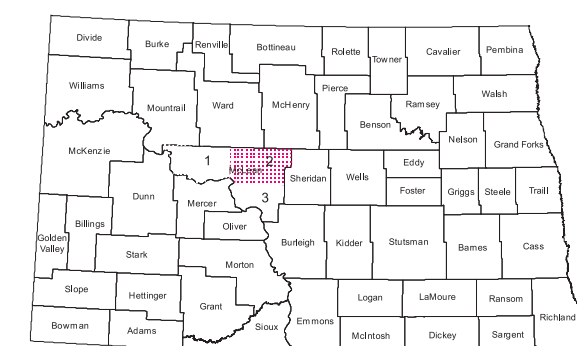
INSET NO. 5  
SEC. 27, T. 147 N., R. 79 W.



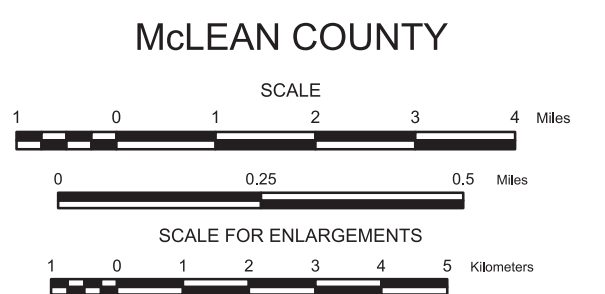

TOTTEN TRAIL INSET  
SEC'S. 21, & 28, T. 148 N., R. 83 W.



TURTLE LAKE NO. 1  
SEC'S. 29, & 32, T. 147 N., R. 80 W.



STATE OF NORTH DAKOTA  
DIAGRAM OF COUNTIES



2013

BASED ON AERIAL PHOTOGRAPHY OF 1954  
GROUND INVENTORY OF 2013  
AERIAL INVENTORY OF 2013  
UNIVERSAL TRANSVERSE MERCATOR ZONE 14  
NORTH AMERICAN DATUM 83  
SHEET 2 OF 3