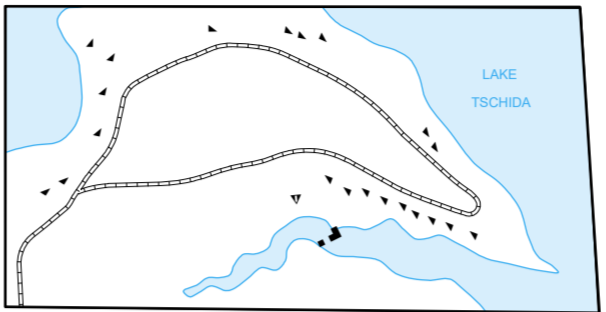
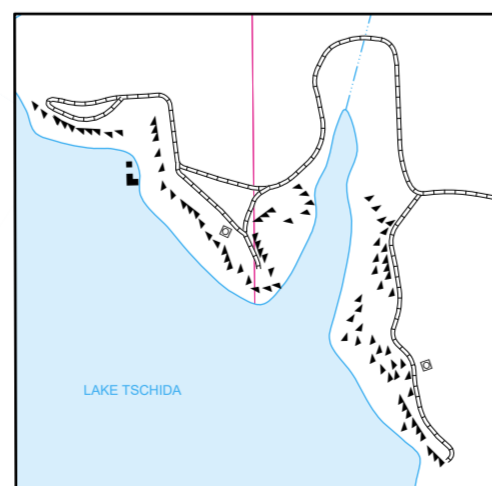


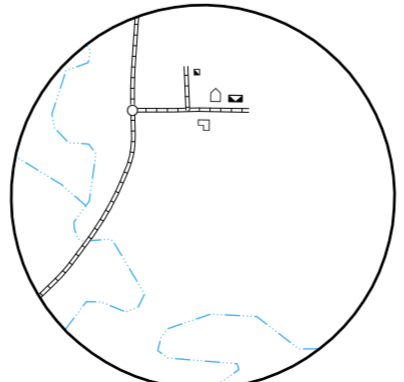
INSET NO. 3
SEC'S. 9, 10, 15, & 16, T. 136 N., R. 89 W.



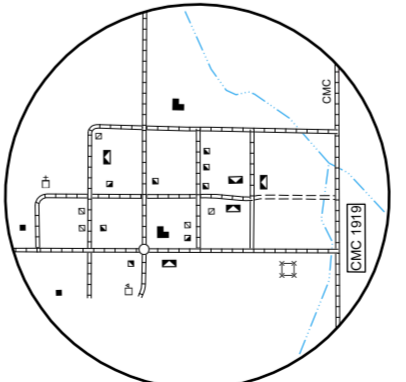
INSET NO. 4
SEC. 8, T. 136 N., R. 89 W.



INSET NO. 2
SEC'S. 11 & 12 T. 134 N., R. 89 W.



LARK
SEC. 5 T. 134 N., R. 85 W.




HEIL
SEC'S. 25 & 26 T. 134 N., R. 88 W.



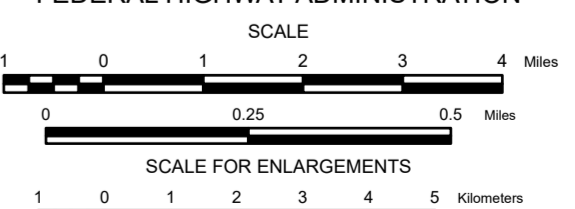
STATE OF NORTH DAKOTA
DIAGRAM OF COUNTIES

<p>ROADS AND ROADWAY FEATURES</p> <ul style="list-style-type: none"> PRIMITIVE ROAD UNIMPROVED ROAD GRAVEL AND DRAINED ROAD GRAVEL GRADED AND DRAINED ROAD PAVED ROAD STREETS IN UNINCORPORATED AREAS COUNTY MAJOR COLLECTOR ROUTE NUMBER POINTS BETWEEN WHICH DISTANCES ARE MEASURED U.S. NUMBERED HIGHWAY STATE HIGHWAY SYSTEM <p>STRUCTURES</p> <ul style="list-style-type: none"> HIGHWAY BRIDGE, GENERAL DAM WITH ROAD MINOR DRAINAGE STRUCTURE CONCRETE FORD OR DIP FORD - ROAD ESTABLISHED <p>DRAINAGE</p> <ul style="list-style-type: none"> INTERMITTENT STREAM (NARROW) NARROW STREAM WIDE STREAM WIDE STREAM WITH DAM LAKE, RESERVOIR, OR POND LAKE, RESERVOIR, OR POND WITH DAM MARSH OR SWAMP LAND <p>NAVIGATION</p> <ul style="list-style-type: none"> DOCK, PIER, OR LANDING <p>NATURAL FEATURES</p> <ul style="list-style-type: none"> PROMINENT ELEVATION - WITH NAME <p>EDUCATIONAL AND CORRECTIONAL INSTITUTIONS</p> <ul style="list-style-type: none"> SCHOOLHOUSE TOWNHALL, GRANGE, OR COMMUNITY HALL 	<p>BOUNDARIES</p> <ul style="list-style-type: none"> COUNTY LINE TOWNSHIP LINE CORPORATE LINE SECTION LINE MATCH LINE BETWEEN ADJOINING SHEETS OF SAME COUNTY BOUNDARY TO MARK ENLARGEMENT INSET NATIONAL REFUGES WILDLIFE MANAGEMENT AREA STATE SCHOOL LAND NATIONAL GRASSLANDS <p>FARM UNITS, DWELLINGS, ETC.</p> <ul style="list-style-type: none"> FARM UNIT (FARM UNITS SHOWN IN MUNICIPAL LIMITS INDICATE FARM BUILDINGS FOR FARM USE) DWELLING OTHER THAN FARM SEASONAL OR SUMMER COLONY DWELLING SEASONAL DWELLINGS CLOSELY SPACED CHURCH CEMETERY CHURCH WITH CEMETERY ADJACENT WELL <p>AIRPORTS</p> <ul style="list-style-type: none"> LANDING AREA OR STRIP AIRPORT, GENERAL <p>MISCELLANEOUS</p> <ul style="list-style-type: none"> TRIANGULATION STATION DOT TO INDICATE LOCATION OF ANY CULTURAL FEATURE! SHOWN OUT OF POSITION ALL VACANT CULTURE INDICATED BY OPEN SYMBOL LATITUDE AND LONGITUDE 	<p>CONSERVATION AND RECREATION</p> <ul style="list-style-type: none"> PICNIC GROUND PLAYGROUND, BALL FIELD, ETC. BATHING BEACH OR SWIMMING POOL CAMP OR LODGE (PERMANENT SITE WITH BUILDINGS) SMALL PARK (SP-STATE, CP-COUNTY, MP-MUNICIPAL, WP-WAYSIDE PARK) AMUSEMENT PARK OR HALL FAIR GROUND, RACE COURSE, SPEEDWAY RIFLE CLUB <p>PUBLIC SERVICE FACILITIES</p> <ul style="list-style-type: none"> POST OFFICE HIGHWAY GARAGE GARAGE OR RUBBISH DUMP SEWAGE DISPOSAL PLANT AUTOMOBILE GRAVEYARD POWER SUBSTATION COMMUNICATION TOWER <p>INDUSTRIAL</p> <ul style="list-style-type: none"> STORE OR SMALL BUSINESS ESTABLISHMENT BUSINESS AND POST OFFICE GROUP OF STORAGE TANKS (OIL OR GAS) WAREHOUSE - GENERAL GRAIN ELEVATOR GRAVEL PIT MINE - SHAFT OR DRIFT (ANY KIND) <p>CITY AND VILLAGE CENTERS</p> <ul style="list-style-type: none"> COUNTY SEAT OTHER CITIES AND VILLAGES INCORPORATED CITY OR VILLAGE (GENERALIZED)
---	--	---



GENERAL HIGHWAY MAP GRANT COUNTY NORTH DAKOTA

PREPARED BY THE
NORTH DAKOTA DEPARTMENT OF TRANSPORTATION
PLANNING / ASSET MANAGEMENT DIVISION
IN COOPERATION WITH THE
U.S. DEPARTMENT OF TRANSPORTATION
FEDERAL HIGHWAY ADMINISTRATION



2020

BASED ON AERIAL PHOTOGRAPHY OF 1954
GROUND INVENTORY OF 2011
AERIAL INVENTORY OF 2020

UNIVERSAL TRANSVERSE MERCATOR ZONE 14
NORTH AMERICAN DATUM 83

Notice of Disclaimer
The North Dakota Department of Transportation (NDDOT) makes this map available on an "as is" basis as a public service. Under no circumstances does NDDOT warrant or certify the information to be free of errors or deficiencies of any kind. NDDOT specifically disclaims all warranties, express or implied, including but not limited to the warranties of merchantability and fitness for a particular purpose.