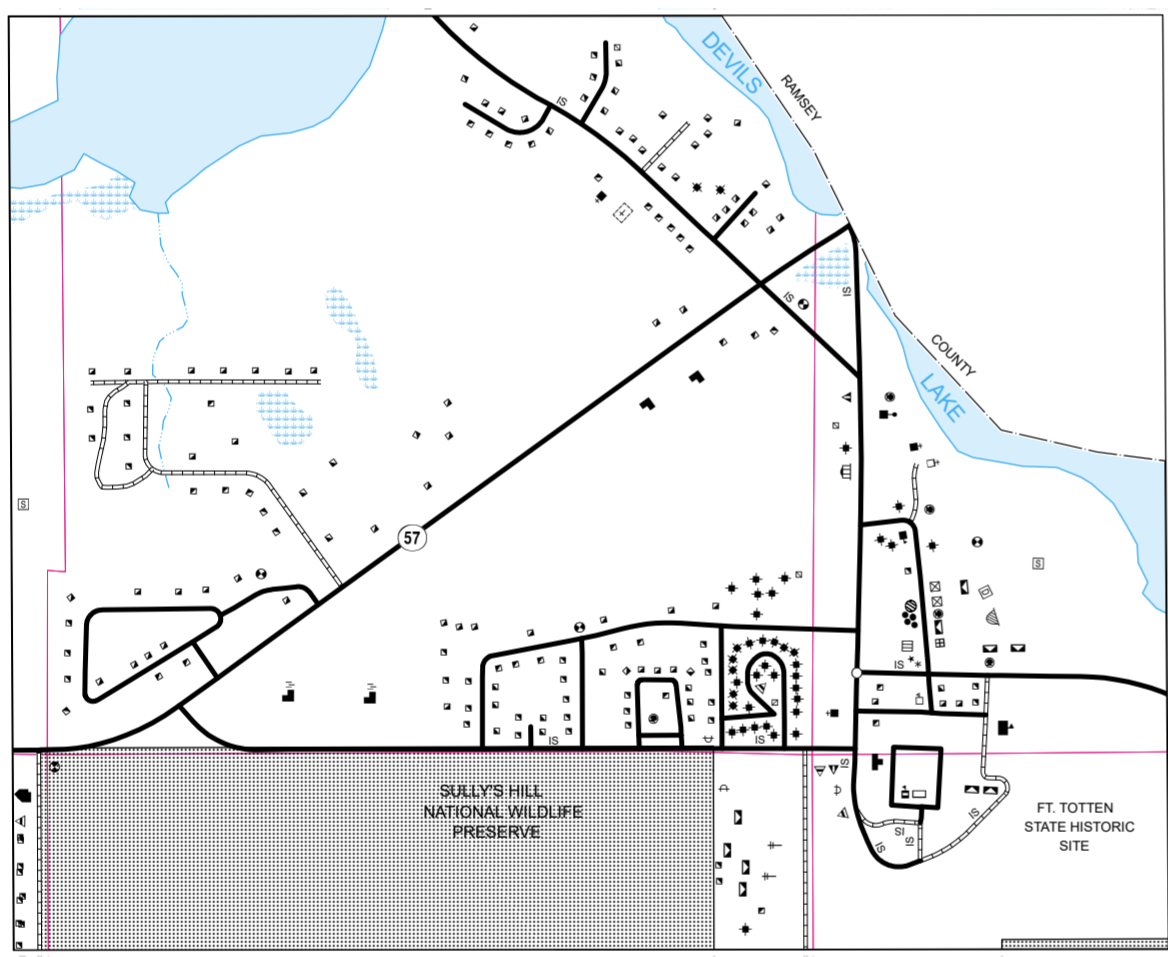
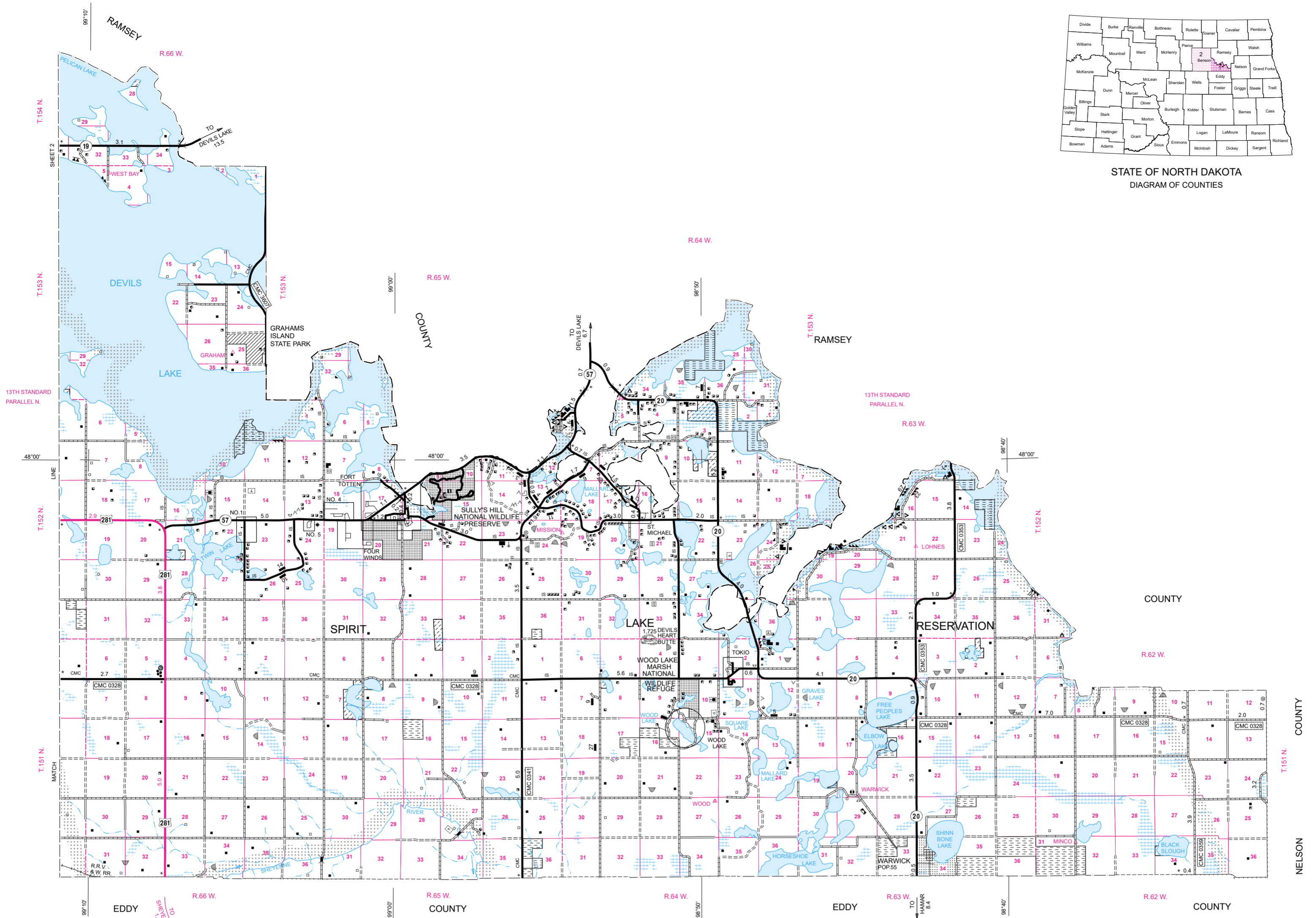
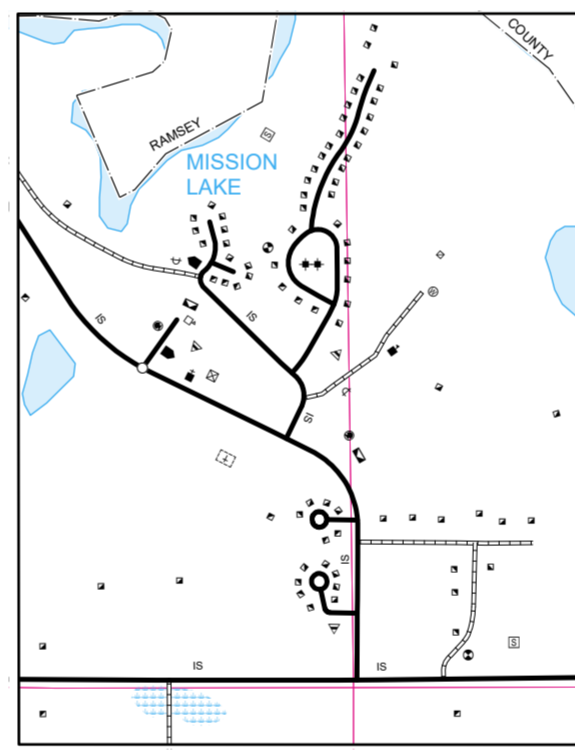


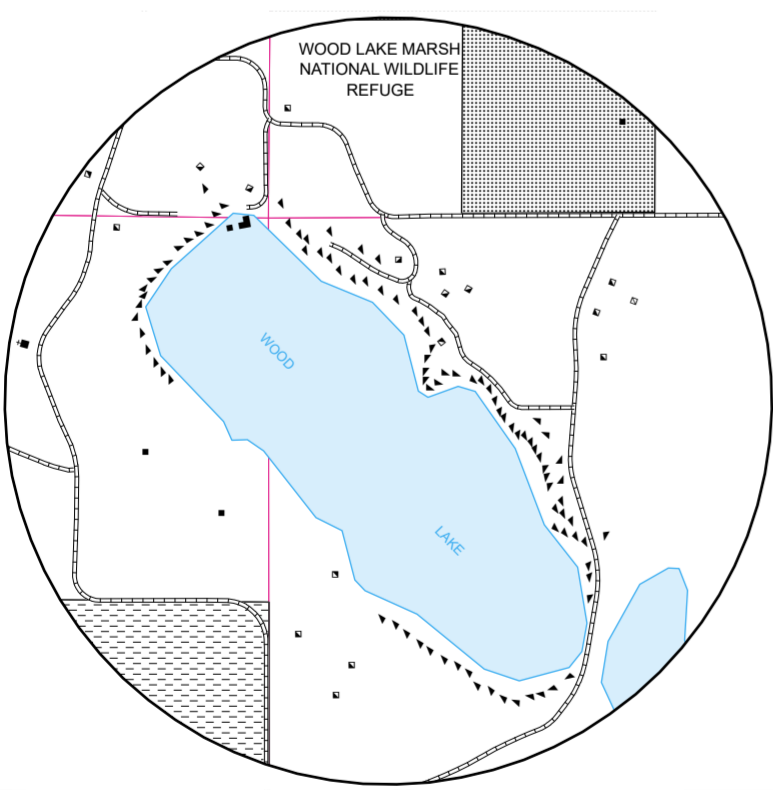
STATE OF NORTH DAKOTA
DIAGRAM OF COUNTIES



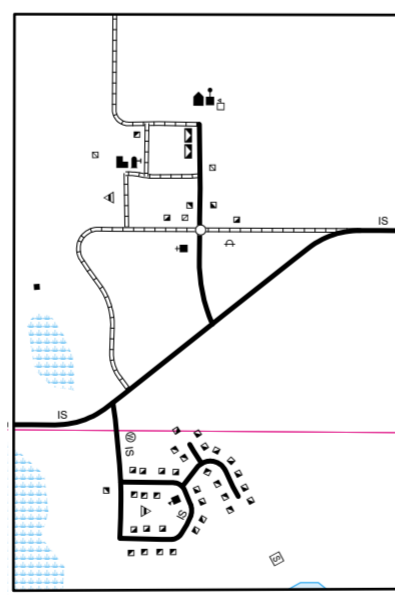
FORT TOTTEN
SECS. 16, 17, 18, 19, 20, 21, T. 152 N., R. 65 W.



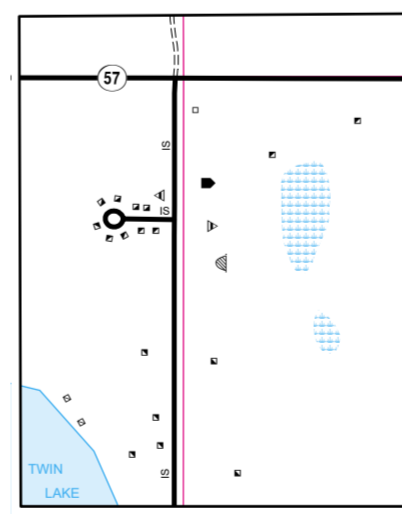
ST MICHAEL
SECS. 16 & 17, T. 152 N., R. 64 W.



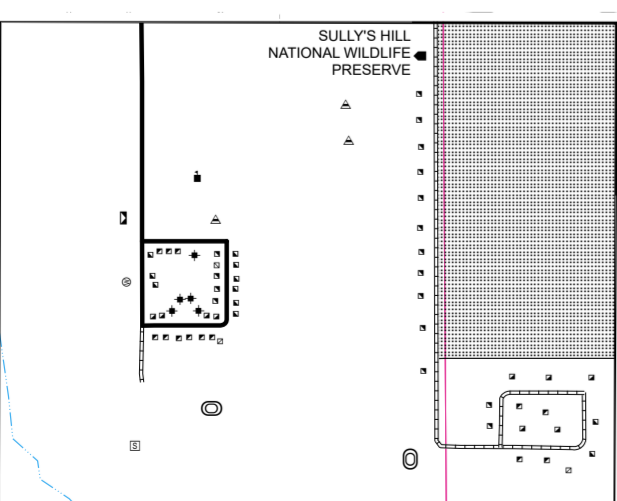
WOOD LAKE
SECS. 9, 10, 15, & 16, T. 151 N., R. 64 W.



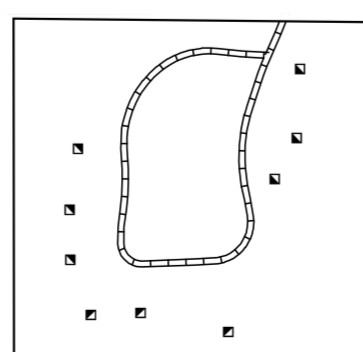
TOKIO
SECS. 2 & 11, T. 151 N., R. 64 W.



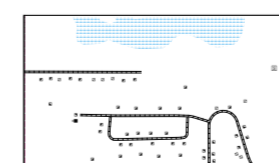
INSET NO. 1
SECS. 14, 15, 22, & 23, T. 152 N., R. 66 W.



FOUR WINDS
SECS. 17, 18, 19, & 20, T. 152 N., R. 65 W.




INSET NO. 5
SEC. 24, T. 152 N., R. 66 W.



INSET NO. 4
SECS. 18 & 19, T. 152 N., R. 65 W.

GENERAL LEGEND

ROADS AND ROADWAY FEATURES	FARM UNITS, DWELLINGS, ETC.
PRIMITIVE ROAD	FARM UNIT (FARM UNITS SHOWN IN
UNIMPROVED ROAD	MUNICIPAL LIMITS INDICATE FARM
GRAVEL GRADED AND DRAINED ROAD	BUILDINGS FOR FARM USE)
GRAVEL GRADED AND DRAINED ROAD	DWELLING OTHER THAN FARM
PAVED ROAD	ROWS OR GROUPS OF DWELLINGS
STREETS IN UNINCORPORATED AREAS	CLOSELY SPACED (FIGURE DENOTES
INTERCHANGE	NUMBER OF DWELLINGS)
INDIAN SERVICE ROAD	BARRACKS, OR DORMATORIES FOR
COUNTY MAJOR COLLECTOR	STUDENTS, WORKERS, MIGRANTS, ETC.
ROUTE NUMBER	SEASONAL OR SUMMER COLONY
POINTS BETWEEN WHICH	SEASONAL DWELLINGS CLOSELY
DISTANCES ARE MEASURED	SPACED
INTERSTATE NUMBERED HIGHWAY	HOTEL OR INN
U.S. NUMBERED HIGHWAY	CHURCH
STATE HIGHWAY SYSTEM	CEMETERY
	CHURCH WITH CEMETERY ADJACENT
	TENANT HOUSE
	FIRST AID STATION OR HEALTH CENTER
BOUNDARIES	INDUSTRIAL
COUNTY LINE	STORE OR SMALL BUSINESS
TOWNSHIP LINE	ESTABLISHMENT
CORPORATE LINE	FACTORY OR INDUSTRIAL PLANT
SECTION LINE	GROUP OF STORAGE TANKS
MATCH LINE BETWEEN ADJOINING	(OIL OR GAS)
SHEETS OF SAME COUNTY	FILLING STATION
BOUNDARY TO MARK	GAUGING OR PUMPING STATION
ENLARGEMENT INSET	WAREHOUSE - GENERAL
NATIONAL REFUGES	GRAIN ELEVATOR
MONUMENT - SMALL, HISTORIC SITE	STOCK YARD - LOADING PEN
WILDLIFE MANAGEMENT AREA	OR CORRAL
WATERFOWL PRODUCTION AREA	GRAVEL PIT
STATE PARKS	PUBLIC SERVICE FACILITIES
STATE SCHOOL LAND	POST OFFICE
NATIONAL PARKS AND	HIGHWAY GARAGE
OTHER RESERVATIONS	FIRE ENGINE HOUSE
	GARAGE OR RUBBISH DUMP
	SEWAGE DISPOSAL PLANT
	AUTOMOBILE GRAVEYARD
	WATER SUPPLY STAND PIPE OR TANK
	POWER SUBSTATION
	COMMUNICATION TOWER
	POLICE STATION
	MUNICIPAL BUILDING
	COURTHOUSE
	CONSERVATION AND RECREATION
	PICNIC GROUND
	PLAYGROUND, BALL FIELD, ETC.
	SCENIC SITE
	CAMP SITE - NO PERMANENCE
	(TENTS OR TRAILER PARKING)
	TOURIST COURT, OR MOTEL
	GOLF GROUND OR COUNTRY CLUB
	FAIR GROUND, RACE COURSE, SPEEDWAY
	MARINA
	EDUCATIONAL AND CORRECTIONAL
	INSTITUTIONS
	SCHOOLHOUSE
	OTHER EDUCATIONAL INSTITUTIONS
	TOWNHALL, GRANGE, OR
	COMMUNITY HALL
	MUSEUM - GENERAL
	CORRECTIONAL INSTITUTION
	MISCELLANEOUS
	TRIANGULATION STATION
	DOT TO INDICATE LOCATION OF
	ANY CULTURAL FEATURE
	SHOWN OUT OF POSITION
	ALL VACANT CULTURE INDICATED
	BY OPEN SYMBOL
	LATITUDE AND LONGITUDE

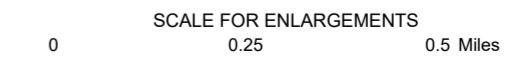


GENERAL HIGHWAY MAP
BENSON COUNTY
NORTH DAKOTA

PREPARED BY THE
NORTH DAKOTA DEPARTMENT OF TRANSPORTATION
PLANNING AND ASSET MANAGEMENT DIVISION

IN COOPERATION WITH THE
U.S. DEPARTMENT OF TRANSPORTATION
FEDERAL HIGHWAY ADMINISTRATION

SCALE
1 0.5 0 1 2 3 4 Miles



2022

BASED ON AERIAL PHOTOGRAPHY OF 1957
AERIAL INVENTORY OF 2022

UNIVERSAL TRANSVERSE MERCATOR ZONE 14
NORTH AMERICAN DATUM 83

Notice of Disclaimer

The North Dakota Department of Transportation (NDDOT) makes this map available on an "as is" basis as a public service. Under no circumstances does NDDOT warrant or certify the information to be free of errors or deficiencies of any kind. NDDOT specifically disclaims all warranties, express or implied, including but not limited to the warranties of merchantability and fitness for a particular purpose.