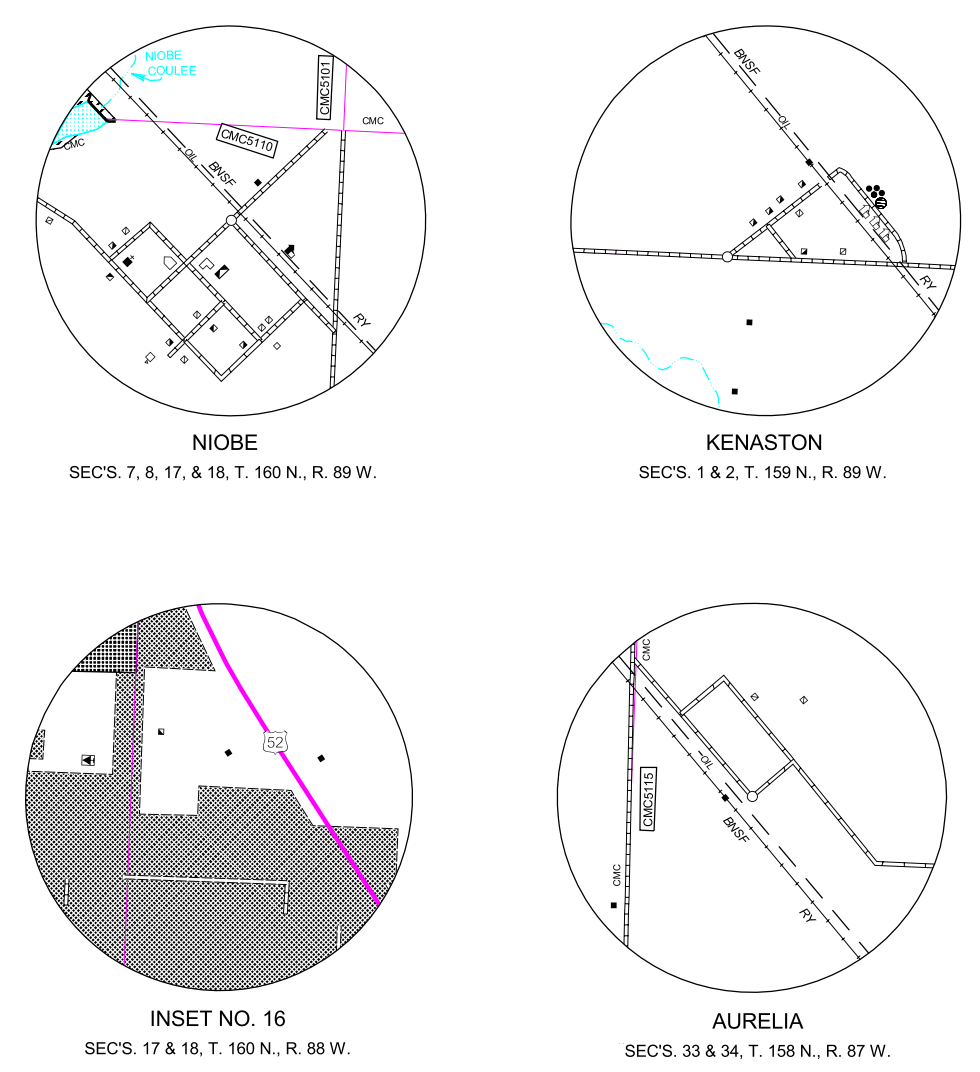
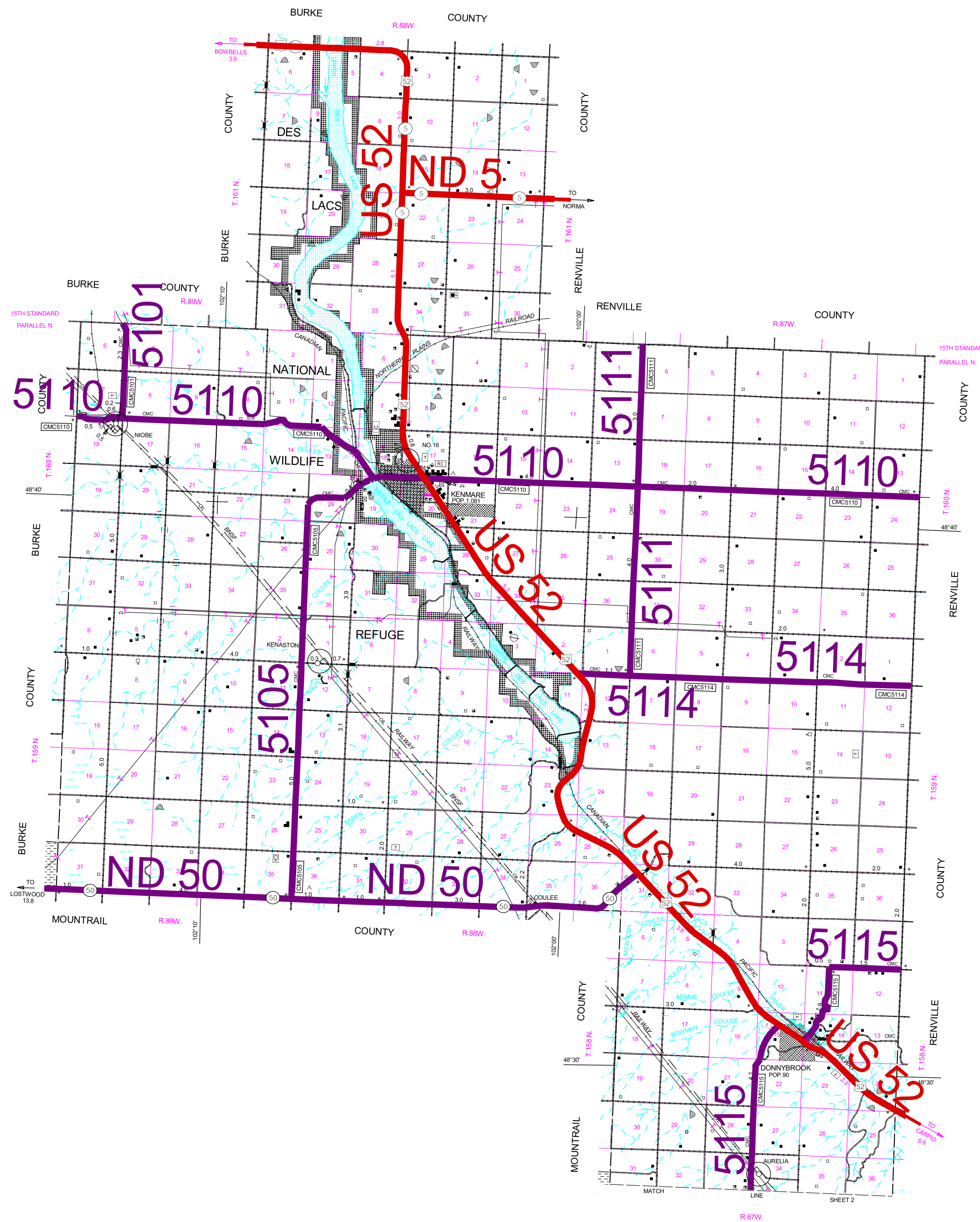
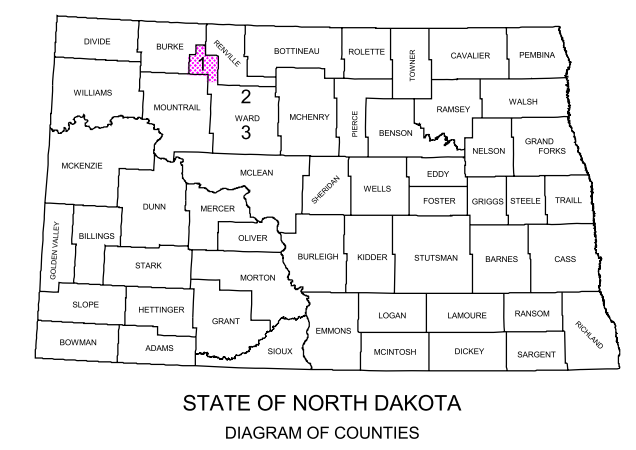


2007 FUNCTIONAL CLASSIFICATION



GENERAL LEGEND	
ROADS AND ROADWAY FEATURES	FARM UNITS, DWELLINGS, ETC.
PRIMITIVE ROAD	FARM UNIT (FARM UNITS SHOWN IN
UNIMPROVED ROAD	MUNICIPAL LIMITS INDICATE FARM
GRADED AND DRAINED ROAD	BUILDINGS FOR FARM USE)
GRAVEL GRADED AND DRAINED ROAD	DWELLING OTHER THAN FARM
PAVED ROAD	ROWS OR GROUPS OF DWELLINGS
4 LANE UNDIVIDED HIGHWAY	CLOSELY SPACED (FIGURE DENOTES
DIVIDED HIGHWAY	NUMBER OF DWELLINGS)
HIGHWAY WITH FULL CONTROL	BARRACKS, OR DORMITORIES FOR
OF ACCESS	STUDENTS, WORKERS, MIGRANTS, ETC.
STREETS IN UNINCORPORATED TOWNS	SEASONAL OR SUMMER COLONY
CLOVER LEAF OR INTERCHANGE	DWELLING
INDIAN SERVICE ROAD	SEASONAL DWELLINGS CLOSELY
COUNTY MAJOR COLLECTOR	SPACED
ROUTE NUMBER	CHURCH
POINTS BETWEEN WHICH DISTANCES	CEMETERY
ARE MEASURED	WELL
INTERSTATE NUMBERED HIGHWAY	TOLL HOUSE, STATE PORT OF ENTRY,
U.S. NUMBERED HIGHWAY	OR WEIGHT STATION
STATE HIGHWAY SYSTEM	TENANT HOUSE
STRUCTURES	PUBLIC SERVICE FACILITIES
HIGHWAY BRIDGE, GENERAL	POST OFFICE
HIGHWAY GRADE SEPARATION	HIGHWAY GARAGE
MINOR DRAINAGE STRUCTURE	FIRE ENGINE HOUSE
CONCRETE FORD OR DIP	GARBAGE OR RUBBISH DUMP
FORD - ROAD ESTABLISHED	SEWAGE DISPOSAL PLANT
TRUSS OR GIRDER	SANITARY FILL
RAILROADS	AUTOMOBILE GRAVEYARD
RAILROAD (ANY NUMBER OF TRACKS	WATER SUPPLY STAND PIPE OR TANK
USED BY A SINGLE OPERATING CO.)	PIPE LINE, GAS
RAILROAD STATION	PIPE LINE, OIL
BOUNDARIES	TRANSMISSION LINE
STATE OR PROVINCE LINE	POWER SUBSTATION
COUNTY LINE	BOOSTER STATION
TOWNSHIP LINE	COMMUNICATION TOWER
CORPORATE LINE	POLICE STATION
SECTION LINE	MUNICIPAL BUILDING
MATCH LINE BETWEEN ADJOINING	COURTHOUSE
SHEETS OF SAME COUNTY	CONSERVATION AND RECREATION
BOUNDARY TO MARK ENLARGEMENT	PICNIC GROUND
INSET	PLAYGROUND, BALL FIELD, ETC.
NATIONAL REFUGES	SCENIC SITE
MONUMENT - SMALL, HISTORIC SITE	CAMP SITE, NO PERMANENCE
WILDLIFE MANAGEMENT AREA	(TENTS OR TRAILER PARKING)
WATERFOWL PRODUCTION AREA	TOURIST COURT, OR MOTEL
STATE PARKS	REST AREA
STATE SCHOOL LAND	SMALL PARK (SP-STATE, CP-COUNTY,
NATIONAL GRASSLANDS	MP-MUNICIPAL, WP-WAYSIDE PARK)
RESERVOIR BOUNDARY (FANKING LINE)	GOLF GROUND OR COUNTRY CLUB
NATIONAL PARKS AND OTHER RESERVATIONS	FAR GROUND, RACE COURSE, SPEEDWAY
DRAINAGE	GUIDE HOUSE OR GATE HOUSE
INTERMITTENT STREAM (NARROW)	INDUSTRIAL
NARROW STREAM	STORE OR SMALL BUSINESS
WIDE STREAM	ESTABLISHMENT
WIDE STREAM WITH DAM	FACTORY OR INDUSTRIAL PLANT
LAKE, RESERVOIR, OR POND	GAS TANK
LAKE, RESERVOIR, OR POND WITH DAM	GROUP OF STORAGE TANKS
MARSH OR SWAMP LAND	(OIL OR GAS)
DRAINAGE DITCH	FILLING STATION
NAVIGATION	PUMPING STATION (OIL OR GAS)
DOCK, PIER, OR LANDING	GAUGING OR PUMPING STATION
MISCELLANEOUS	WAREHOUSE - GENERAL
TRIANGULATION STATION	GRAIN ELEVATOR
DOT TO INDICATE LOCATION OF	REST DAM
ANY CULTURAL FEATURE SHOWN	GRAVEL PIT
OUT OF POSITION	OIL OR GAS WELL
ALL VACANT CULTURE INDICATED	MINE - SHAFT OR DRIFT (ANY KIND)
BY OPEN SYMBOL	EDUCATIONAL AND CORRECTIONAL
LATITUDE AND LONGITUDE	INSTITUTIONS
NATURAL FEATURES	TOWNHALL, GRANGE, OR
PROMINENT ELEVATION - WITH NAME	COMMUNITY HALL
	MUSEUM - GENERAL
	CITY AND VILLAGE CENTERS
	COUNTY SEAT
	OTHER CITIES AND VILLAGES
	(GENERALIZED)
	INCORPORATED CITY OR VILLAGE
	(GENERALIZED)
	AIRPORTS
	AIRFIELD, LIMITED FACILITIES
	LANDING AREA OR STRIP

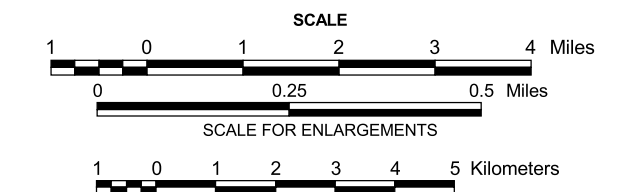
LEGEND	
	PRINCIPAL ARTERIALS
	MINOR ARTERIALS
	MAJOR COLLECTORS



GENERAL HIGHWAY MAP WARD COUNTY NORTH DAKOTA

PREPARED BY THE
NORTH DAKOTA DEPARTMENT OF TRANSPORTATION
PLANNING AND PROGRAMMING DIVISION

IN COOPERATION WITH THE
U.S. DEPARTMENT OF TRANSPORTATION
FEDERAL HIGHWAY ADMINISTRATION



2003

BASED ON AERIAL PHOTOGRAPHY OF 1953
GROUND INVENTORY OF 2003
AERIAL INVENTORY OF 2003

UNIVERSAL TRANSVERSE MERCATOR ZONE 14
NORTH AMERICAN DATUM 83

COPIES OF THIS MAP ARE AVAILABLE FOR PUBLIC USE AT A NOMINAL COST FROM:
ADDRESS: MAP SALES, N.D. DEPT. OF TRANSPORTATION, 608 E. BLVD. AVE., BISMARCK, N.D. 58505-0700