


- ROADS AND ROADWAY FEATURES**
- PRIMITIVE ROAD
  - UNIMPROVED ROAD
  - GRADED AND DRAINED ROAD
  - GRAVEL GRADED AND DRAINED ROAD
  - PAVED ROAD
  - STREETS IN UNINCORPORATED AREAS
  - INTERCHANGE
  - COUNTY MAJOR COLLECTOR
  - ROUTE NUMBER
  - POINTS BETWEEN WHICH DISTANCES ARE MEASURED
  - INTERSTATE NUMBERED HIGHWAY
  - U.S. NUMBERED HIGHWAY
  - STATE HIGHWAY SYSTEM
- RAILROADS**
- RAILROAD (ANY NUMBER OF TRACKS USED BY A SINGLE OPERATING CO.)
  - RAILROAD STATION
  - RAILROAD GRADE CROSSING
  - RAILROAD ABOVE
  - RAILROAD BELOW
  - RAILROAD BRIDGE
- BOUNDARIES**
- STATE OR PROVINCE LINE
  - COUNTY LINE
  - TOWNSHIP LINE
  - CORPORATE LINE
  - SECTION LINE
  - MATCH LINE BETWEEN ADJOINING SHEETS OF SAME COUNTY
  - BOUNDARY TO MARK ENLARGEMENT INSET
  - NATIONAL REFUGES
  - MONUMENT - SMALL, HISTORIC SITE
  - WILDLIFE MANAGEMENT AREA
  - STATE PARKS
  - STATE SCHOOL LAND
  - NATIONAL GRASSLANDS
  - NATIONAL PARKS AND OTHER RESERVATIONS

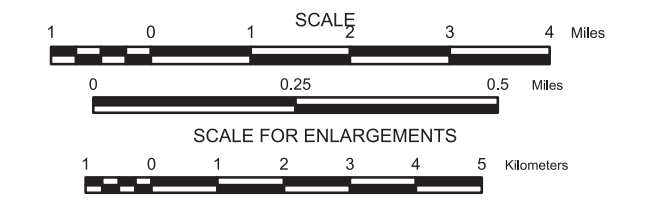
- GENERAL LEGEND**
- STRUCTURES**
- HIGHWAY BRIDGE, GENERAL
  - HIGHWAY GRADE SEPARATION
  - DAM WITH ROAD
  - MINOR DRAINAGE STRUCTURE
  - FORD - ROAD ESTABLISHED
- DRAINAGE**
- INTERMITTENT STREAM (NARROW)
  - NARROW STREAM
  - WIDE STREAM
  - WIDE STREAM WITH DAM
  - LAKE, RESERVOIR, OR POND WITH DAM
  - MARSH OR SWAMP LAND
  - DRAINAGE DITCH
- NAVIGATION**
- DOCK, PIER, OR LANDING
- AIRPORTS**
- AIRFIELD, LIMITED FACILITIES
  - LANDING AREA OR STRIP
- CONSERVATION AND RECREATION**
- PICNIC GROUND
  - PLAYGROUND, BALL FIELD, ETC.
  - BATHING BEACH OR SWIMMING POOL
  - REST AREA
  - SMALL PARK (SP-STATE, CP-COUNTY, MP-MUNICIPAL, WP-WAYSIDE PARK)
  - GOLF GROUND OR COUNTRY CLUB
  - AMUSEMENT PARK OR HALL
  - RIFLE CLUB
- PUBLIC SERVICE FACILITIES**
- HIGHWAY GARAGE
  - FIRE ENGINE HOUSE
  - GARBAGE OR RUBBISH DUMP
  - SEWAGE DISPOSAL PLANT
  - SANITARY FILL
  - AUTOMOBILE GRAVEYARD
  - WATER SUPPLY STAND PIPE OR TANK
  - POWER SUBSTATION
  - BOOSTER STATION
  - COMMUNICATION TOWER
- INDUSTRIAL**
- STORE OR SMALL BUSINESS ESTABLISHMENT
  - FACTORY OR INDUSTRIAL PLANT (OIL OR GAS)
  - GAUGING OR PUMPING STATION
  - WAREHOUSE - GENERAL
  - GRAIN ELEVATOR
  - BEEHIVE
  - GRAVEL PIT
  - GREENHOUSE
  - SAWMILL (STATIONARY)
- FARM UNITS, DWELLINGS, ETC.**
- FARM UNIT (FARM UNITS SHOWN IN MUNICIPAL LIMITS INDICATE FARM BUILDINGS FOR FARM USE)
  - DWELLING OTHER THAN FARM
  - ROWS OR GROUPS OF DWELLINGS (FIGURE DENOTES NUMBER OF DWELLINGS)
  - SEASONAL OR SUMMER COLONY
  - DWELLING
  - SEASONAL DWELLINGS CLOSELY SPACED
  - HOTEL OR INN
  - CHURCH
  - CHURCH AND SCHOOL
  - CEMETERY
  - CHURCH WITH CEMETERY ADJACENT
  - HOSPITAL
  - WELL
  - TOLL HOUSE, STATE PORT OF ENTRY, OR WEIGHT STATION
  - TENANT HOUSE
- EDUCATIONAL AND CORRECTIONAL INSTITUTIONS**
- SCHOOLHOUSE
  - TOWN HALL, GRANGE, OR COMMUNITY HALL
- CITY AND VILLAGE CENTERS**
- COUNTY SEAT
  - OTHER CITIES AND VILLAGES
  - INCORPORATED CITY OR VILLAGE (GENERALIZED)
- MISCELLANEOUS**
- TRIANGULATION STATION
  - DOT TO INDICATE LOCATION OF ANY CULTURAL FEATURE SHOWN OUT OF POSITION
  - ALL VACANT CULTURE INDICATED BY OPEN SYMBOL
  - LATITUDE AND LONGITUDE



# GENERAL HIGHWAY MAP RICHLAND COUNTY NORTH DAKOTA

PREPARED BY THE  
NORTH DAKOTA DEPARTMENT OF TRANSPORTATION  
PLANNING / ASSET MANAGEMENT DIVISION

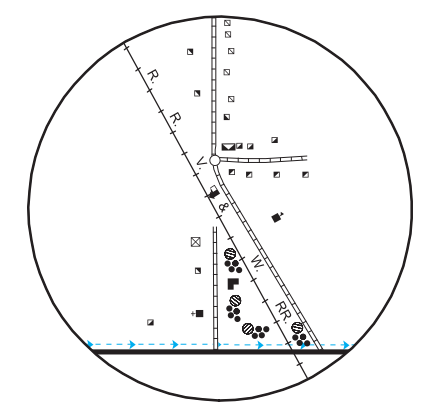
IN COOPERATION WITH THE  
U.S. DEPARTMENT OF TRANSPORTATION  
FEDERAL HIGHWAY ADMINISTRATION



2014

BASED ON AERIAL PHOTOGRAPHY OF 1954  
GROUND INVENTORY OF 2014  
AERIAL INVENTORY OF 2014

UNIVERSAL TRANSVERSE MERCATOR ZONE 14  
NORTH AMERICAN DATUM 83



GALCHUTT  
SEC'S. 26 & 35, T. 134 N., R. 49 W.

STATE OF NORTH DAKOTA  
DIAGRAM OF COUNTIES

**Notice of Disclaimer**  
The North Dakota Department of Transportation (NDDOT) makes this map available on an "as is" basis as a public service. Under no circumstances does NDDOT warrant or certify the information to be free of errors or deficiencies of any kind. NDDOT specifically disclaims all warranties, express or implied, including but not limited to the warranties of merchantability and fitness for a particular purpose.

COPIES OF THIS MAP ARE AVAILABLE FOR PUBLIC USE AT A NOMINAL COST FROM:  
MAP SALES, N.D. DEPT. OF TRANSPORTATION, 608 E. BLVD. AVE., BISMARCK, ND 58505-0700