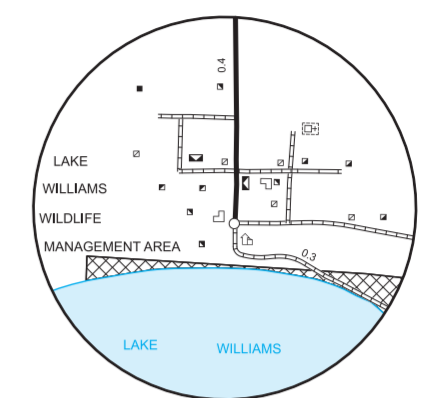


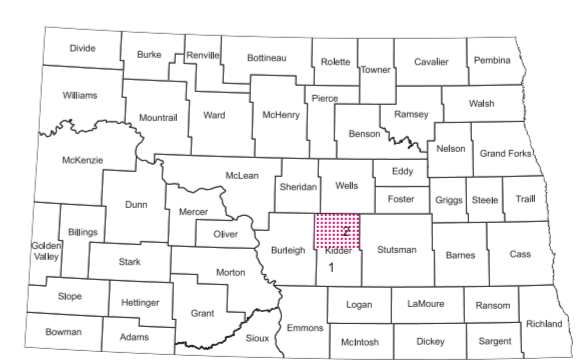
TUTTLE NO. 1
SECS. 6 & 7, T. 142 N., R. 73 W.
SECS. 1 & 12, T. 142 N., R. 74 W.



LAKE WILLIAMS
SEC. 12, T. 142 N., R. 71 W.

NAME AND LOCATION OF ORGANIZED CIVIL TOWNSHIPS THOSE UNORGANIZED ARE SO NOTED

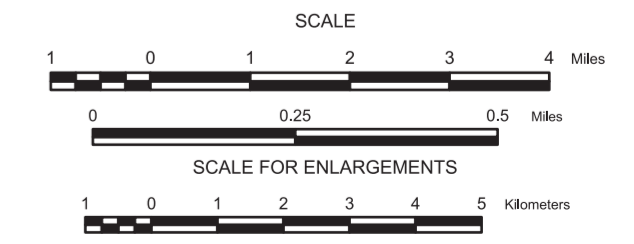
- T. 144 N.-R. 74 W. NORTHWEST
- T. 144 N.-R. 73 W. STEWART
- T. 144 N.-R. 72 W. MERKEL
- T. 144 N.-R. 71 W. WALLACE
- T. 144 N.-R. 70 W. REKIN
- T. 143 N.-R. 74 W. KICKAPOO
- T. 143 N.-R. 73 W. ATWOOD
- T. 143 N.-R. 72 W. MERKEL
- T. 143 N.-R. 71 W. FRETTIM
- T. 143 N.-R. 70 W. PETERSVILLE
- T. 142 N.-R. 74 W. TUTTLE
- T. 142 N.-R. 73 W. CLEAR LAKE
- T. 142 N.-R. 72 W. ROBINSON
- T. 142 N.-R. 71 W. LAKE WILLIAMS
- T. 142 N.-R. 70 W. PETTIBONE
- T. 141 N.-R. 74 W. CHESTINA
- T. 141 N.-R. 73 W. HAYNES
- T. 141 N.-R. 72 W. QUIMBY
- T. 141 N.-R. 71 W. BUCKEYE
- T. 141 N.-R. 70 W. WEISER
- T. 140 N.-R. 74 W. EXELSIOR
- T. 140 N.-R. 73 W. ALLEN
- T. 140 N.-R. 72 W. VERNON
- T. 140 N.-R. 71 W. WESTFORD
- T. 140 N.-R. 70 W. WILLIAMS
- T. 139 N.-R. 74 W. PLEASANT HILL
- T. 139 N.-R. 73 W. WOODLAWN
- T. 139 N.-R. 72 W. SIBLEY
- T. 139 N.-R. 71 W. TAPPEN
- T. 139 N.-R. 70 W. CRYSTAL SPRINGS
- T. 138 N.-R. 74 W. CROWN HILL
- T. 138 N.-R. 73 W. MANNING
- T. 138 N.-R. 72 W. UNORGANIZED
- T. 138 N.-R. 71 W. VALLEY
- T. 138 N.-R. 70 W. TANNER
- T. 137 N.-R. 74 W. BAKER
- T. 137 N.-R. 73 W. MANNING
- T. 137 N.-R. 72 W. BUNKER
- T. 137 N.-R. 71 W. PEACE
- T. 137 N.-R. 70 W. GRAF



STATE OF NORTH DAKOTA
DIAGRAM OF COUNTIES



KIDDER COUNTY



2016

BASED ON AERIAL PHOTOGRAPHY OF 1954
AERIAL INVENTORY OF 2010
UNIVERSAL TRANSVERSE MERCATOR ZONE 14
NORTH AMERICAN DATUM 83

Notice of Disclaimer
The North Dakota Department of Transportation (NDDOT) makes this map available on an "as is" basis as a public service. Under no circumstances does NDDOT warrant or certify the information to be free of errors or deficiencies of any kind. NDDOT specifically disclaims all warranties, express or implied, including but not limited to the warranties of merchantability and fitness for a particular purpose.
COPIES OF THIS MAP ARE AVAILABLE FOR PUBLIC USE AT A NOMINAL COST FROM:
MAP SALES, N.D. DEPT. OF TRANSPORTATION, 608 E. BLVD. AVE., BISMARCK, ND 58505-0700