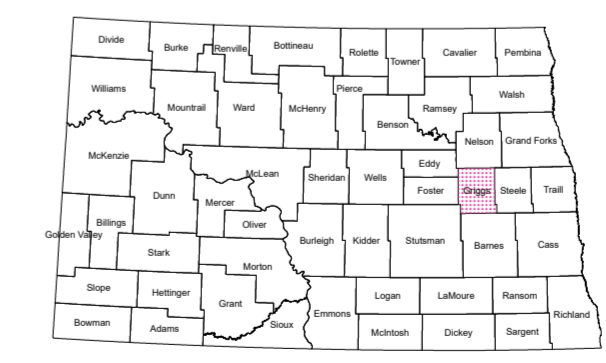


NAME AND LOCATION OF ORGANIZED CIVIL TOWNSHIPS THOSE UNORGANIZED ARE SO NOTED

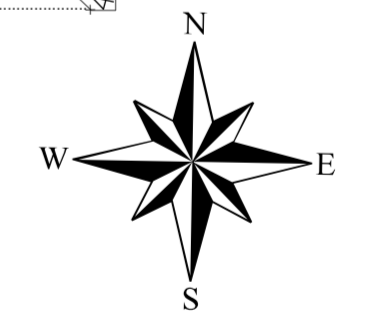
- T. 148 N.-R. 61 W. ROSENDAL
- T. 148 N.-R. 60 W. WILLOW
- T. 148 N.-R. 59 W. PILOT MOUND
- T. 148 N.-R. 58 W. LENORA
- T. 147 N.-R. 61 W. BRYAN
- T. 147 N.-R. 60 W. ADDIE
- T. 147 N.-R. 59 W. TYROL
- T. 147 N.-R. 58 W. ROMNESS
- T. 146 N.-R. 61 W. MABEL
- T. 146 N.-R. 60 W. CLEARFIELD
- T. 146 N.-R. 59 W. COOPERSTOWN
- T. 146 N.-R. 58 W. WASHBURN
- T. 145 N.-R. 61 W. DOVER
- T. 145 N.-R. 60 W. HELENA
- T. 145 N.-R. 59 W. BALL HILL
- T. 145 N.-R. 58 W. SVERDRUP
- T. 144 N.-R. 61 W. DOVER
- T. 144 N.-R. 60 W. BARTLEY
- T. 144 N.-R. 59 W. GREENFIELD
- T. 144 N.-R. 58 W. BROADVIEW

Notice of Disclaimer
The North Dakota Department of Transportation (NDDOT) makes this map available on an "as is" basis as a public service. Under no circumstances does NDDOT warrant or certify the information to be free of errors or deficiencies of any kind. NDDOT specifically disclaims all warranties, express or implied, including but not limited to the warranties of merchantability and fitness for a particular purpose.



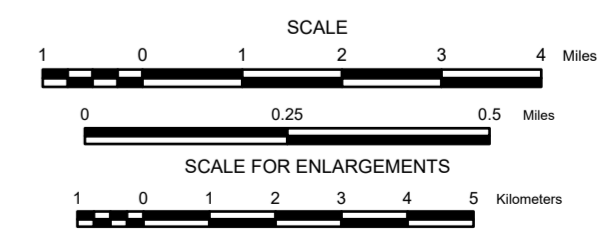
STATE OF NORTH DAKOTA
DIAGRAM OF COUNTIES

GENERAL LEGEND	
ROADS AND ROADWAY FEATURES	CONSERVATION AND RECREATION
PRIMITIVE ROAD	PLAYGROUND, BALL FIELD, ETC.
UNIMPROVED ROAD	CAMP SITE, NO PERMANENCE
GRADED AND DRAINED ROAD	(TENTS OR TRAILER PARKING)
GRAVEL GRADED AND DRAINED ROAD	CAMP OR LODGE
PAVED ROAD	(PERMANENT SITE WITH BUILDINGS)
STREETS IN UNINCORPORATED AREAS	SKI AREA
INTERCHANGE	RIFLE CLUB
INDIAN SERVICE ROAD	REST AREA
COUNTY MAJOR COLLECTOR	GOLF GROUND OR COUNTRY CLUB
ROUTE NUMBER	RIDING ACADEMY
POINTS BETWEEN WHICH DISTANCES ARE MEASURED	AMUSEMENT PARK OR HALL
INTERSTATE NUMBERED HIGHWAY	
U.S. NUMBERED HIGHWAY	
STATE HIGHWAY SYSTEM	
STRUCTURES	INDUSTRIAL
HIGHWAY BRIDGE, GENERAL	STORE OR SMALL BUSINESS ESTABLISHMENT
HIGHWAY GRADE SEPARATION	VACANT STORE OR SMALL BUSINESS ESTABLISHMENT
DAM WITH ROAD	GROUP OF STORAGE TANKS (OIL OR GAS)
MINOR DRAINAGE STRUCTURE	FILLING STATION
CONCRETE FORD OR DIP	WAREHOUSE - GENERAL
FORD - ROAD ESTABLISHED	GRAIN ELEVATOR
	GRAVEL PIT
	GAUGING OR PUMPING STATION
DRAINAGE	EDUCATIONAL AND CORRECTIONAL INSTITUTIONS
INTERMITTENT STREAM (NARROW)	SCHOOLHOUSE
NARROW STREAM	TOWNHALL, GRANGE, OR COMMUNITY HALL
DRAINAGE DITCH	VACANT SCHOOLHOUSE
IRRIGATION DITCH	
WIDE STREAM	FARM UNITS, DWELLINGS, ETC.
WIDE STREAM WITH DAM	FARM UNIT (FARM UNITS SHOWN IN MUNICIPAL LIMITS INDICATE FARM BUILDINGS FOR FARM USE)
LAKE, RESERVOIR, OR POND	DWELLINGS OTHER THAN FARM CHURCH
LAKE, RESERVOIR, OR POND WITH DAM	CHURCH WITH CEMETERY ADJACENT
MARSH OR SWAMP LAND	VACANT CHURCH WITH CEMETERY ADJACENT
	SEASONAL OR SUMMER COLONY DWELLING
NAVIGATION	SEASONAL DWELLINGS CLOSELY SPACED
DOCK, PIER, OR LANDING	PUBLIC SERVICE FACILITIES
RAILROADS	POST OFFICE
RAILROAD (ANY NUMBER OF TRACKS USED BY A SINGLE OPERATING CO.)	HIGHWAY GARAGE
RAILROAD STATION	GARBAGE OR RUBBISH DUMP
RAILROAD GRADE CROSSING	FIRE ENGINE HOUSE
RAILROAD ABOVE	SEWAGE DISPOSAL PLANT
RAILROAD BELOW	SANITARY FILL
RAILROAD BRIDGE	AUTOMOBILE GRAVEYARD
	INCINERATOR
BOUNDARIES	SCRAP BUILDING MATERIAL
COUNTY LINE	SCRAP METAL
TOWNSHIP LINE	WATER SUPPLY STAND PIPE OR TANK
CORPORATE LINE	POWER SUBSTATION
SECTION LINE	COMMUNICATION TOWER
BOUNDARY TO MARK ENLARGEMENT INSET	MISCELLANEOUS
NATIONAL REFUGES	TRIANGULATION STATION
MONUMENT - SMALL, HISTORIC SITE	DOT TO INDICATE LOCATION OF ANY CULTURAL FEATURE SHOWN OUT OF POSITION
WILDLIFE MANAGEMENT AREA	ALL VACANT CULTURE INDICATED BY OPEN SYMBOLS
WATERFOWL PRODUCTION AREA	LATITUDE AND LONGITUDE
STATE PARKS	
STATE SCHOOL LAND	
NATIONAL PARKS AND OTHER RESERVATIONS	
CITY AND VILLAGE CENTERS	
COUNTY SEAT	
OTHER CITIES AND VILLAGES	
INCORPORATED CITY OR VILLAGE (GENERALIZED)	
AIRPORTS	
AIRFIELD, LIMITED FACILITIES	
LANDING AREA OR STRIP	
AIRPORT, GENERAL	



GENERAL HIGHWAY MAP GRIGGS COUNTY NORTH DAKOTA

PREPARED BY THE
NORTH DAKOTA DEPARTMENT OF TRANSPORTATION
PLANNING / ASSET MANAGEMENT DIVISION
IN COOPERATION WITH THE
U.S. DEPARTMENT OF TRANSPORTATION
FEDERAL HIGHWAY ADMINISTRATION



2020

BASED ON AERIAL PHOTOGRAPHY OF 1954 AERIAL INVENTORY OF 2020
UNIVERSAL TRANSVERSE MERCATOR ZONE 14
NORTH AMERICAN DATUM 83