

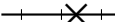
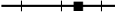





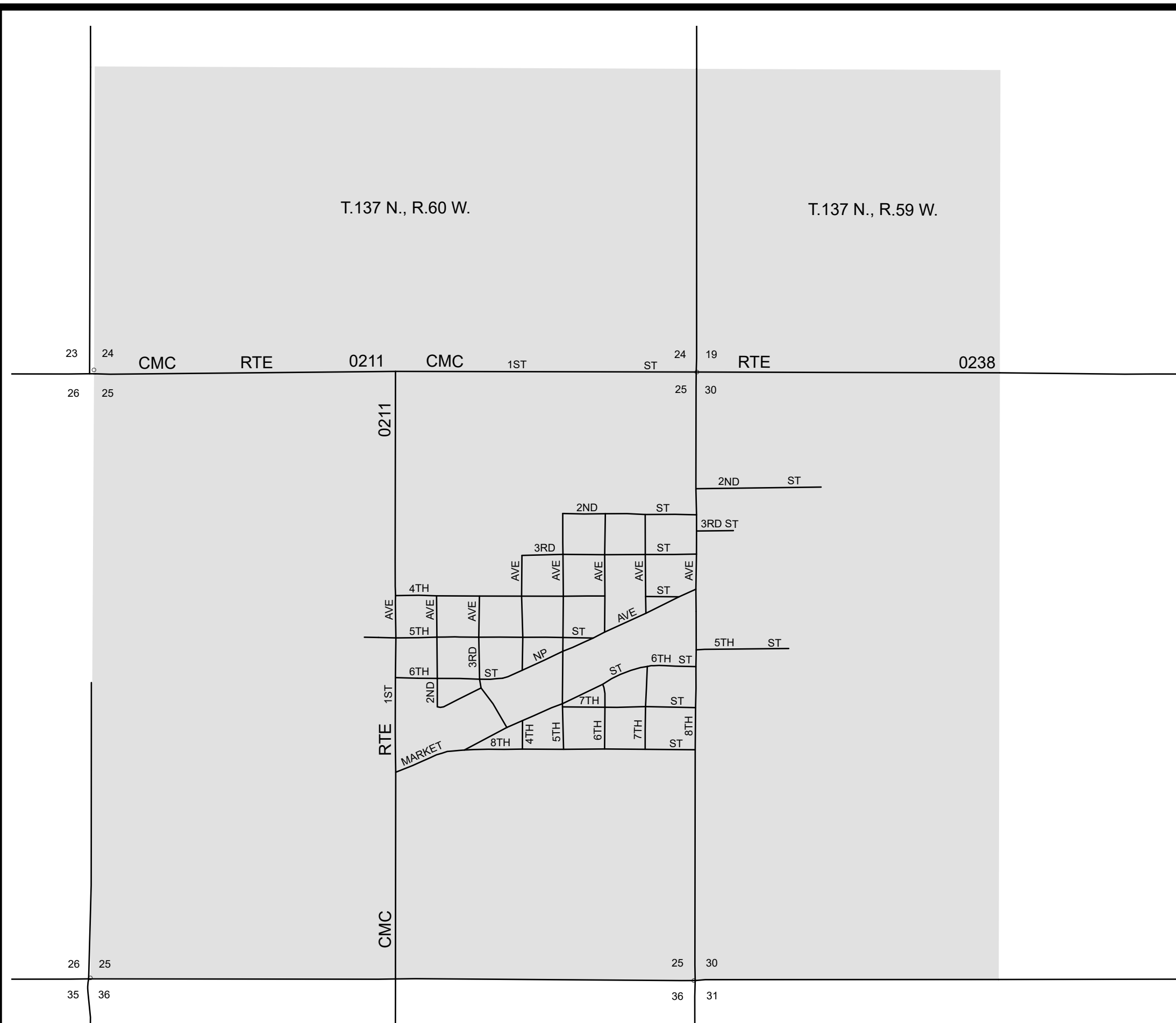


GENERAL LEGEND

- OPEN STREETS & SECTION LINE ROADS 
- RAILROADS 
- RAILWAY CROSSING 
- RAILWAY STATION 
- COUNTY MAJOR COLLECTOR  CMC
- INTERSTATE NUMBERED HIGHWAY  94
- U.S. NUMBERED HIGHWAY  83
- STATE HIGHWAY  49
- CORPORATE BOUNDARY 

CROSSING TYPE

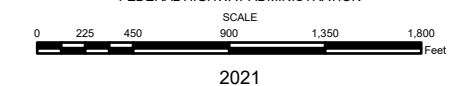
- AUTOMATIC FLASHING  Y012
- CROSS BUCKS  Y016
- AUTOMATIC FLASHING WITH GATES  Y018



2020 Population 169

LITCHVILLE
BARNES COUNTY
NORTH DAKOTA

PREPARED BY
NORTH DAKOTA DEPARTMENT OF TRANSPORTATION
PLANNING / ASSET MANAGEMENT DIVISION
IN COOPERATION WITH THE
U.S. DEPARTMENT OF TRANSPORTATION
FEDERAL HIGHWAY ADMINISTRATION



2021

Notice of Disclaimer
The North Dakota Department of Transportation (NDDOT) makes this map available on an "as is" basis as a public service. Under no circumstances does NDDOT warrant or certify the information to be free of errors or deficiencies of any kind. NDDOT specifically disclaims all warranties, express or implied, including but not limited to the warranties of merchantability and fitness for a particular purpose.