

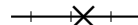











GENERAL LEGEND

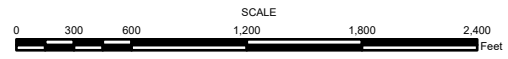
- OPEN STREETS & SECTION LINE ROADS 
 - RAILROADS 
 - RAILWAY CROSSING 
 - RAILWAY STATION 
 - COUNTY MAJOR COLLECTOR 
 - INTERSTATE NUMBERED HIGHWAY 
 - U.S. NUMBERED HIGHWAY 
 - STATE HIGHWAY 
 - CORPORATE BOUNDARY 
- CROSSING TYPE**
- AUTOMATIC FLASHING 
 - CROSS BUCKS 
 - AUTOMATIC FLASHING WITH GATES 



2020 Population 217

FLASHER
MORTON COUNTY
NORTH DAKOTA

PREPARED BY
 NORTH DAKOTA DEPARTMENT OF TRANSPORTATION
 PLANNING / ASSET MANAGEMENT DIVISION
 IN COOPERATION WITH THE
 U.S. DEPARTMENT OF TRANSPORTATION
 FEDERAL HIGHWAY ADMINISTRATION



2021